S 10 Mühlviertler Schnellstraße
Variante West, S 10 Tieflage

Querprofile M 1:250

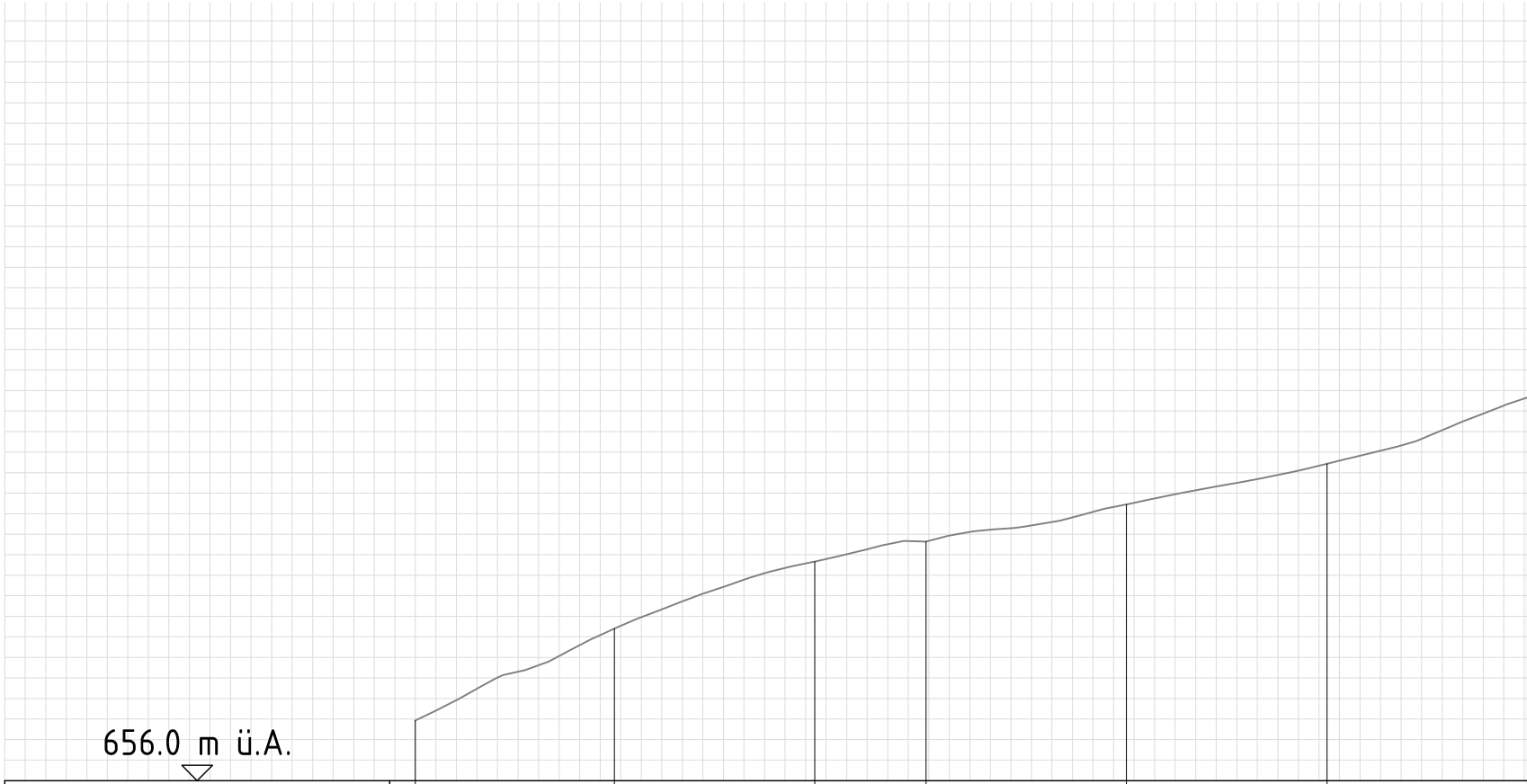

Projekthöhe							
Geländehöhe	658.929	663.408	666.664	667.643	669.450	671.429	674.661
Achsabstand	250.000	240.313	230.553	225.130	215.370	205.609	195.849

schneider consult
Ziviltechniker GmbH

S 10 Mühlviertler Schnellstraße	Plan: Querprofile
Freistadt Nord - Rainbach Nord	Maßstab: 1:250
Vorprojekt 2015	Gezeichnet: RG
Gzl.: 15106	Datum: 21.07.2015
Einlage Nr.: -	Geprüft: -
Blatt: 1/1	Datum: -

Dateiname: O:\Projekte\2015\15106\Pläne\Entwurf\2015-07-20_Querprofile_S10_West_Tieflage.dwg
Plangröße: 0,65 m²

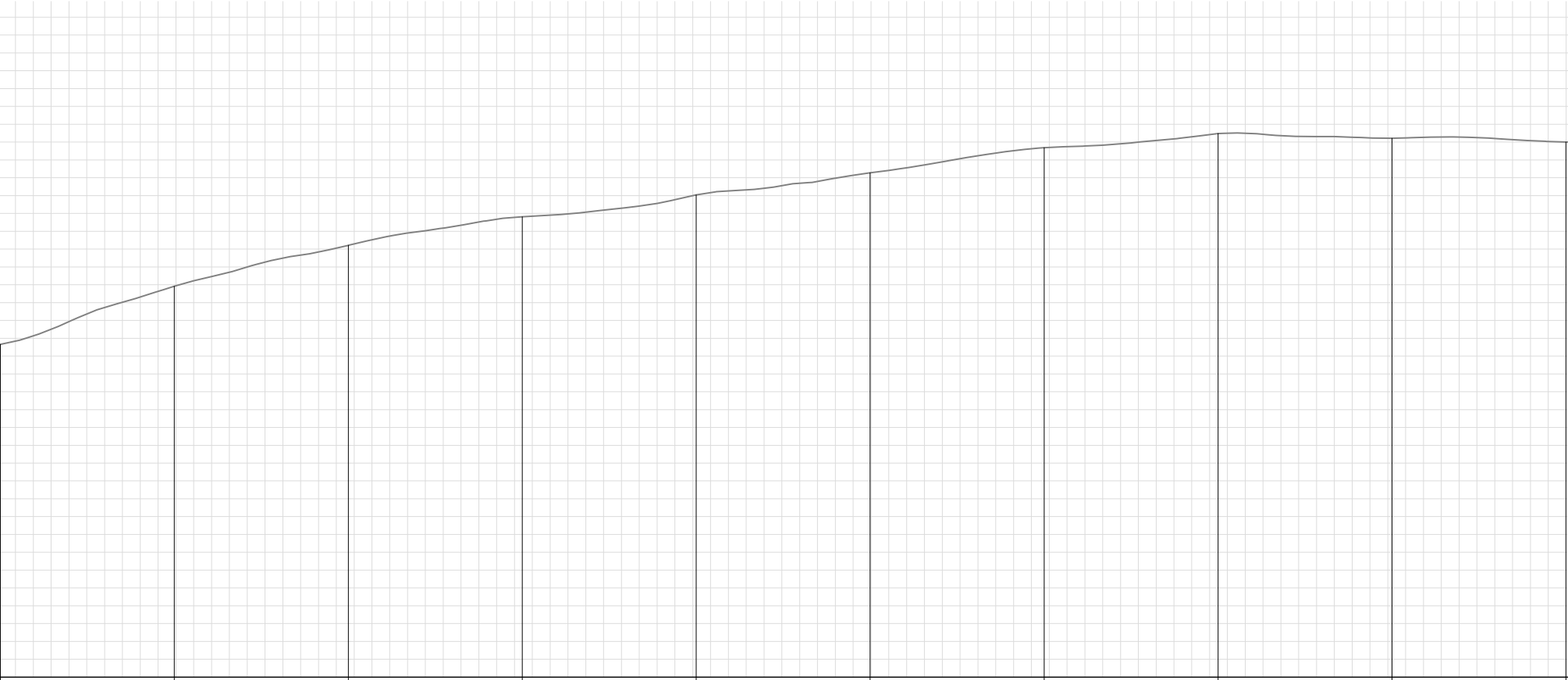

677.919	680.211	681.812	683.036	684.274	685.679	686.476	686.213	686.006
186.088	176.328	166.567	156.807	147.046	137.286	127.525	117.765	108.004

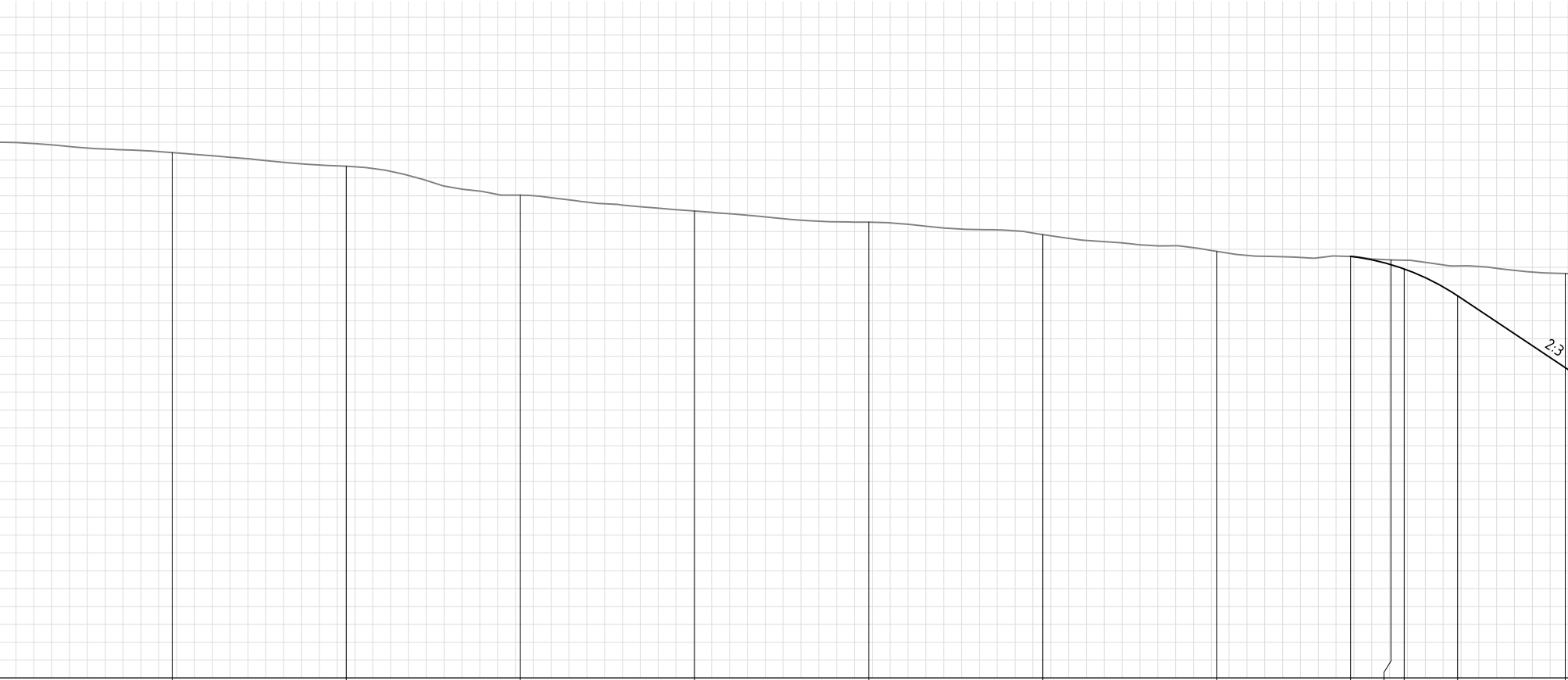

							679.605		678.900	677.393	
685.424	684.659	683.041	682.146	681.526	680.825	679.885		679.403			678.641
98.244	88.483	78.722	68.962	59.201	49.441	39.680	32.187	29.920	29.187	26.187	20.159

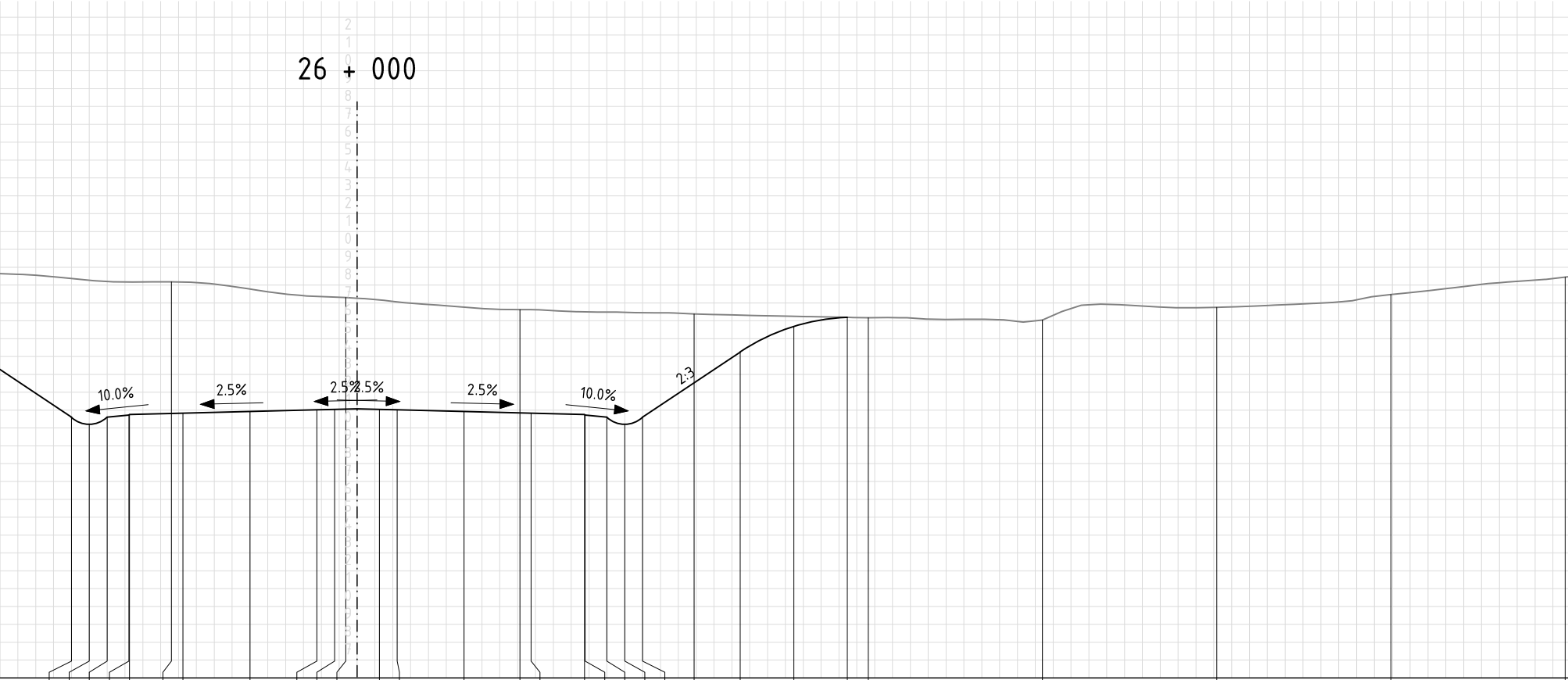

670.602	670.202	670.602	670.724	670.754		670.829	670.922	671.016	671.041		671.072	671.041	671.016	670.922		670.829	670.754	670.724	670.602	670.202	670.602		674.249	675.677	676.189					
					678.186					677.300					676.626							676.386				676.174	676.047	676.752	677.470	678.448
16.000	15.000	14.000	12.780	12.750	10.399	9.750	6.000	2.250	1.250	0.634	0.000	1.250	2.250	6.000	9.122	9.750	12.750	12.780	14.000	15.000	16.000	18.883	21.470	24.470	27.470	28.643	38.404	48.164	57.925	67.685

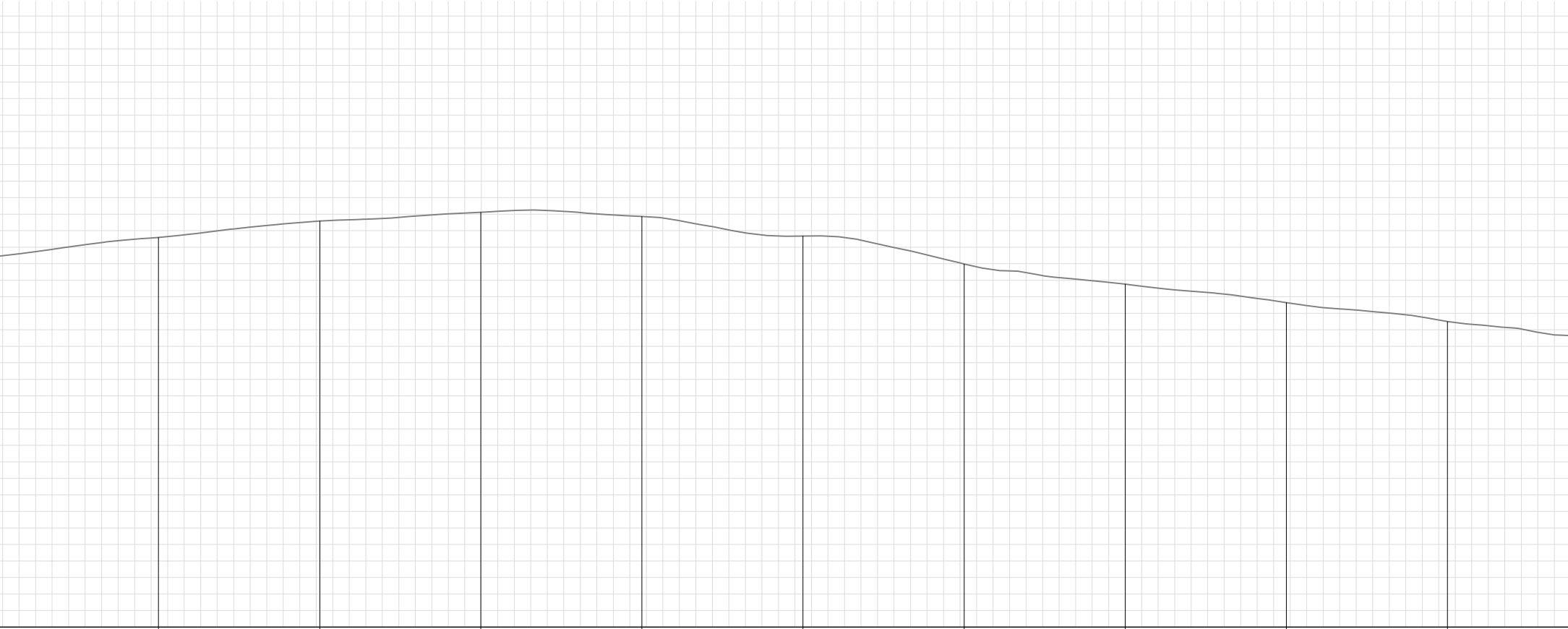

679.593	680.581	681.111	680.860	679.674	677.983	676.763	675.638	674.503
77.446	87.222	96.967	106.728	116.488	126.249	136.009	145.770	155.530



673.341	672.358	671.845	671.224	670.850	670.186	669.890	669.200	668.774	668.533
165.291	175.078	184.812	194.572	204.333	214.093	223.854	233.614	243.375	250.000

S 10 Mühlviertler Schnellstraße
Variante West, S 10 Tieflage

Querprofile M 1:250

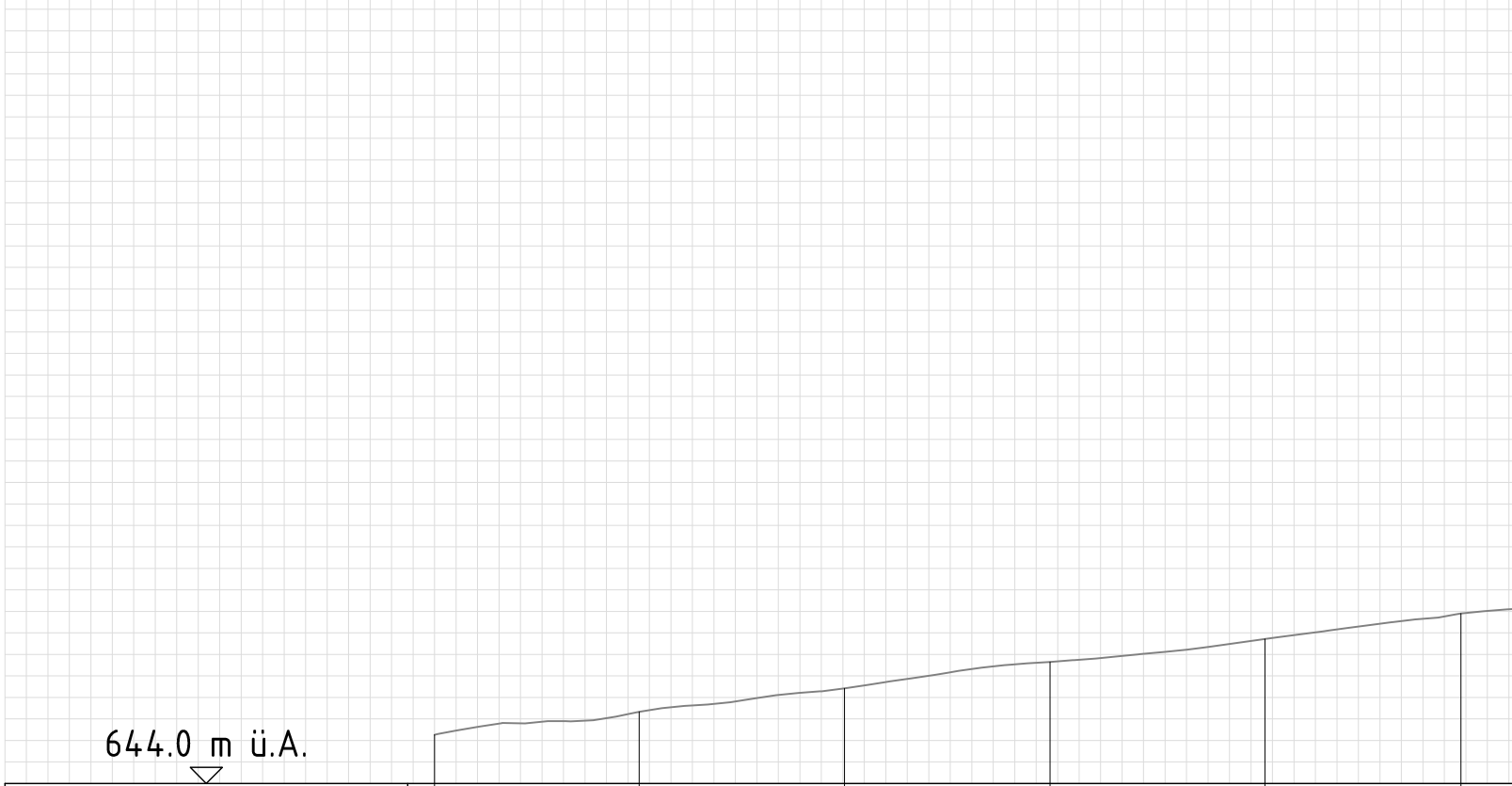

Projekthöhe						
Geländehöhe	646.268	647.331	648.424	649.655	650.716	651.903
Achsabstand	250.000	240.482	230.919	221.357	211.359	202.231

schneider consult
Ziviltechniker-GmbH

S 10 Mühlviertler Schnellstraße	Plan: Querprofile
Freistadt Nord - Rainbach Nord	Maßstab: 1:250
Vorprojekt 2015	Gezeichnet: RG
Gzl.: 15106	Datum: 21.07.2015
Einlage Nr.: -	Geprüft: -
Blatt: 1/1	Datum: -

Dateiname: O:\Projekte\2015\15106\Pläne\Entwurf\2015-07-20_Querprofile_S10_West_Tieflage.dwg
Plangröße: 0,65 m²

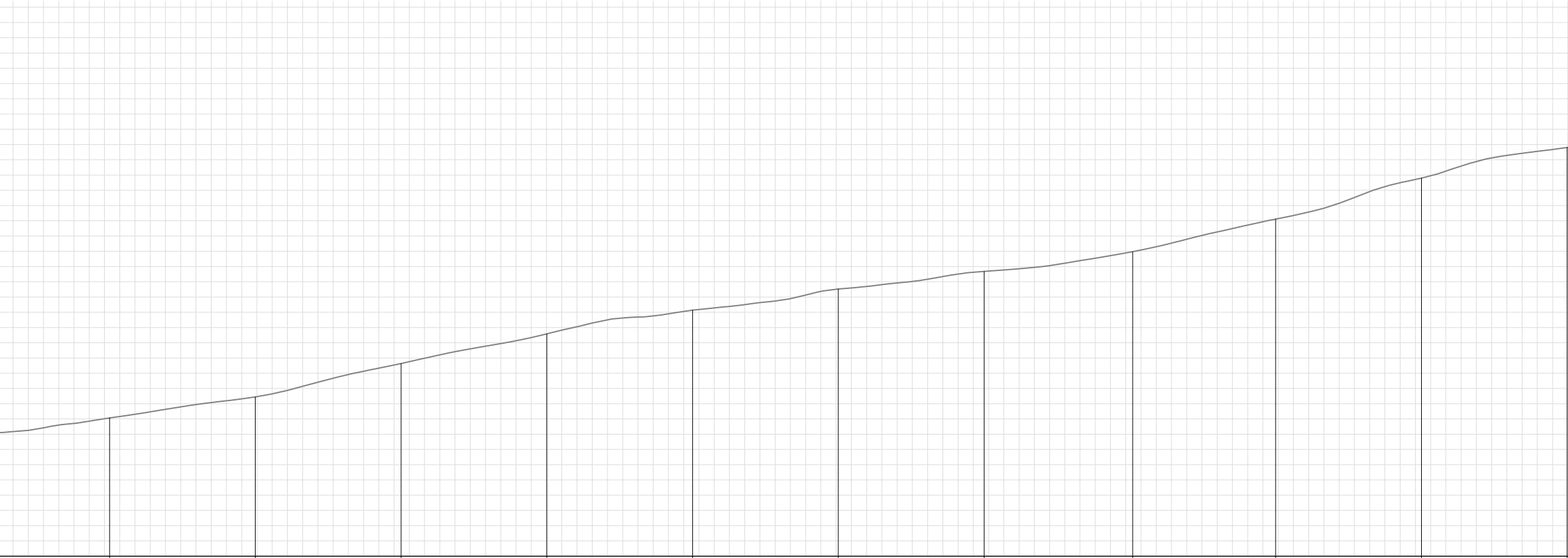

653.064	654.442	656.636	658.579	660.139	661.524	662.681	663.973	666.108	668.796	670.811
192.669	183.106	173.543	163.981	154.418	144.856	135.293	125.548	116.168	106.605	97.042

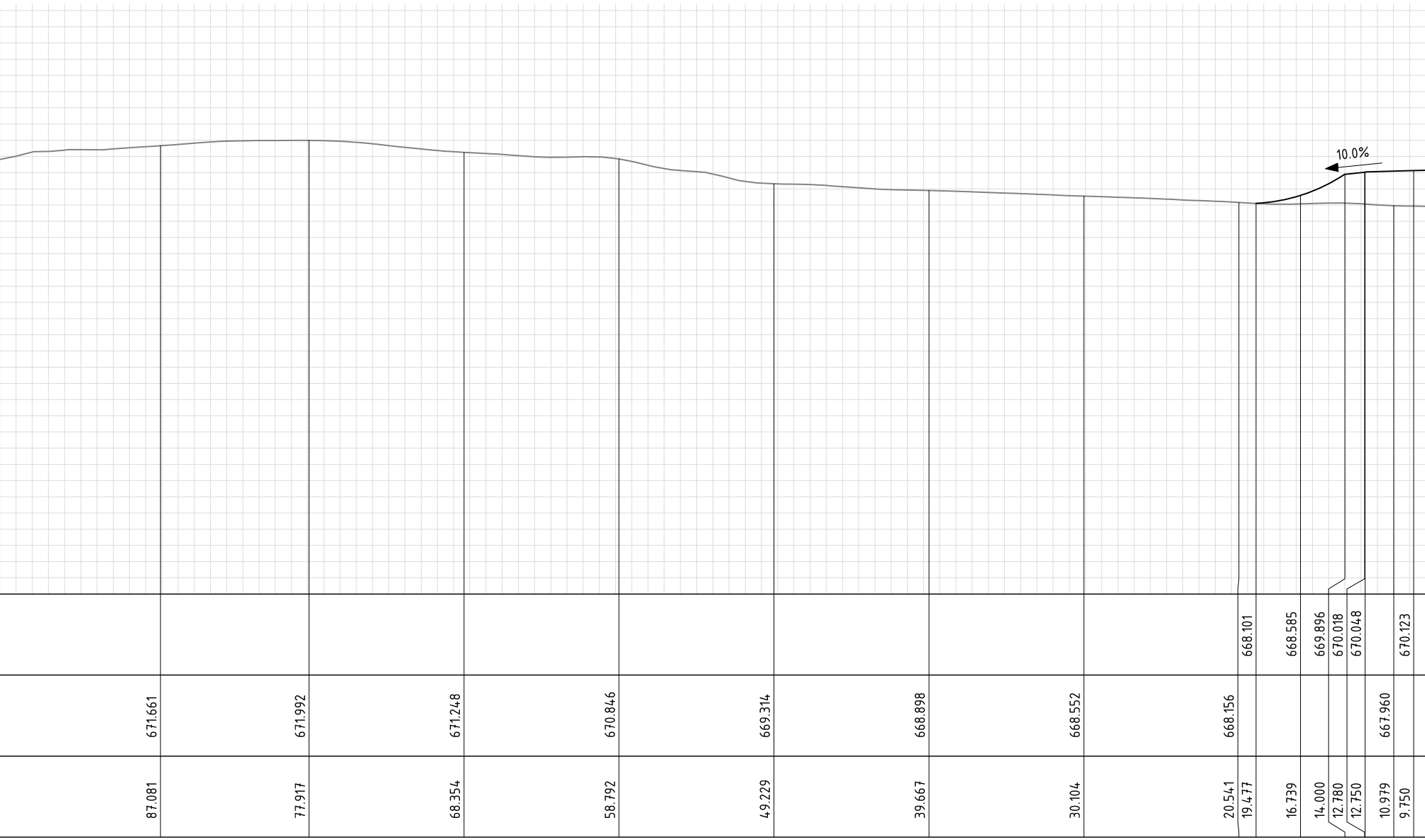
10.0%
668.101
668.585
669.896
670.018
670.048
670.123
671.661
671.992
671.248
670.846
669.314
668.898
668.552
668.156
667.960
87.081
77.917
68.354
58.792
49.229
39.667
30.104
20.541
19.477
16.739
14.000
12.780
12.750
10.979
9.750

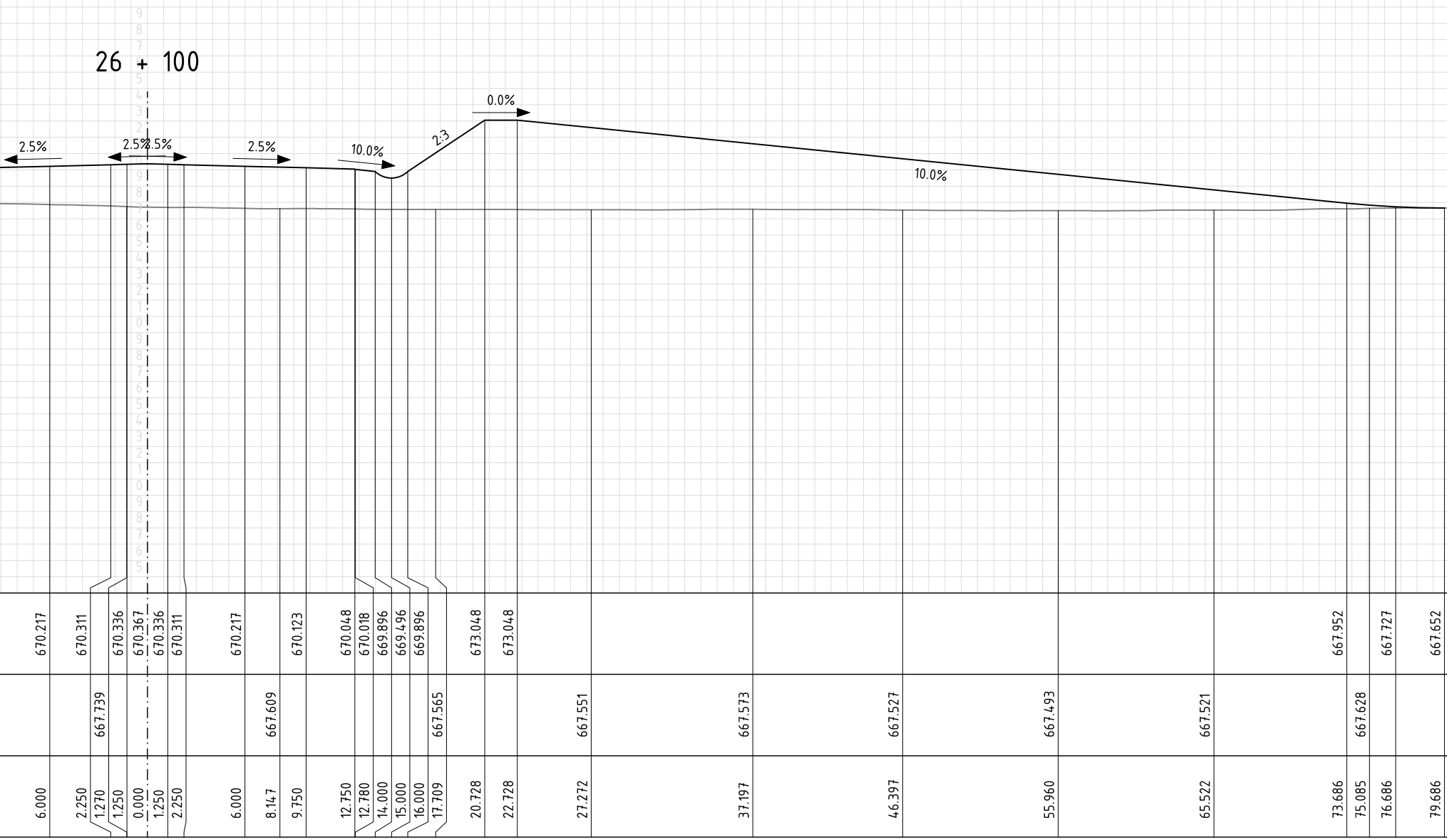
26 + 100
2.5%
2.5%
2.5%
2.5%
10.0%
2:3
0.0%
10.0%
670.217
670.311
670.336
670.367
670.336
670.311
670.217
670.123
670.048
670.018
669.896
669.496
669.896
673.048
673.048
667.952
667.727
667.652
667.739
667.609
667.565
667.551
667.573
667.527
667.493
667.521
667.628
6.000
2.250
1.270
1.250
0.000
1.250
2.250
6.000
8.147
9.750
12.750
12.780
14.000
15.000
16.000
17.709
20.728
22.728
27.272
37.197
46.397
55.960
65.522
73.686
75.085
76.686
79.686

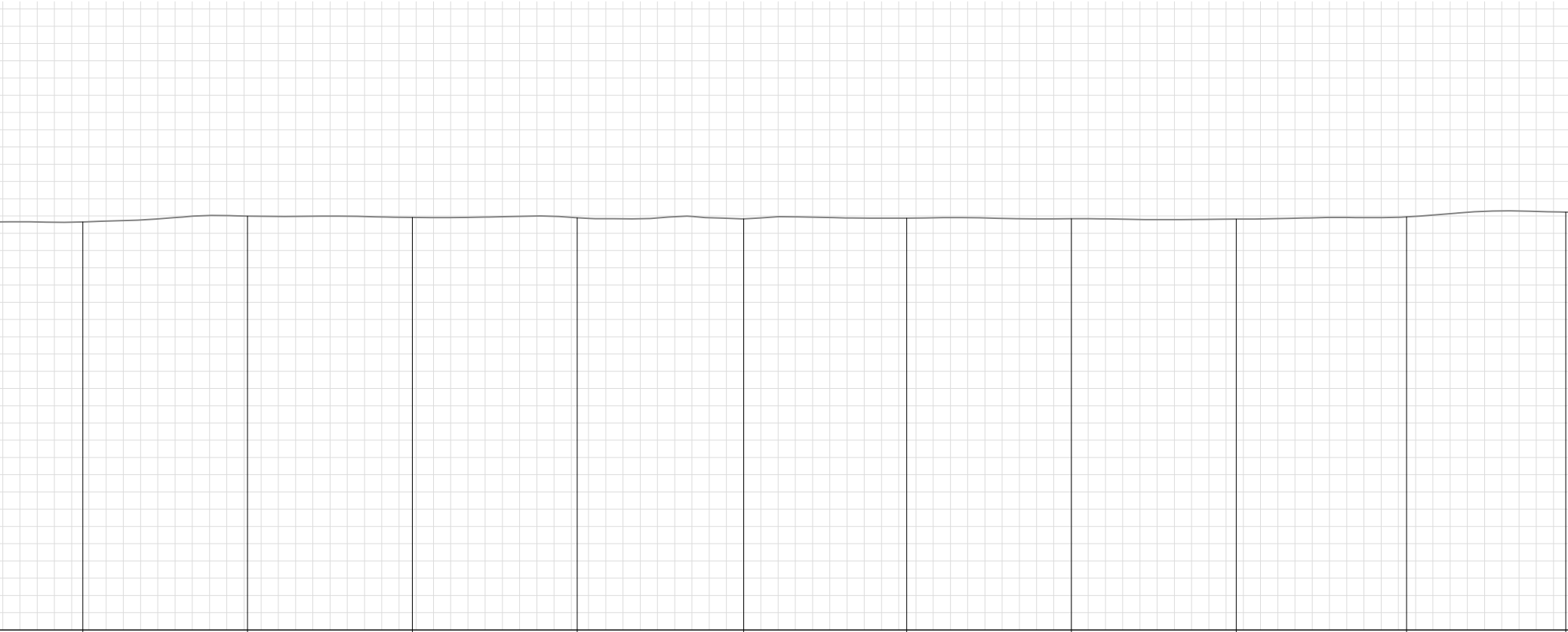

667.649	667.992	667.915	667.893	667.835	667.872	667.837	667.820	667.944	668.222
84.648	94.210	103.773	113.336	123.008	132.461	142.024	151.586	161.475	170.711



668.409	668.375	668.446	668.318	668.429	668.339	668.180	667.981	668.079
180.274	189.837	199.399	208.962	218.525	228.087	237.650	247.286	250.000

S 10 Mühlviertler Schnellstraße
Variante West, S 10 Tieflage

Querprofile M 1:250

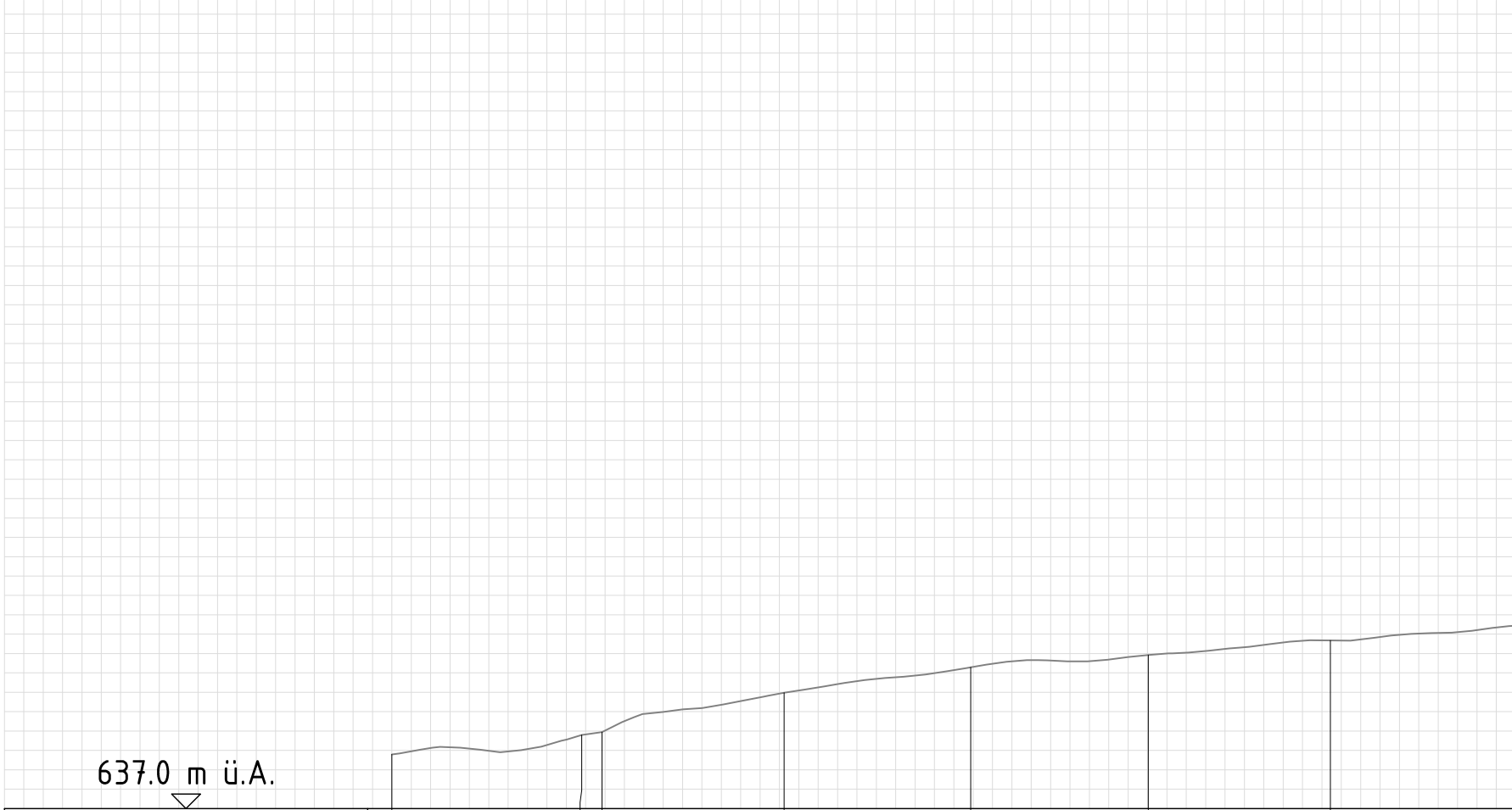

Projekthöhe								
Geländehöhe	639.795	640.794	640.950	642.974	644.288	644.928	645.676	646.432
Achsabstand	250.000	240.205	239.160	229.762	220.129	210.966	201.568	192.170

schneider
consult
Ziviltechniker GmbH

S 10 Mühlviertler Schnellstraße Freistadt Nord - Rainbach Nord Vorprojekt 2015	Plan: Querprofile Maßstab: 1:250 Gezeichnet: RG
Gzl.: 15106	Datum: 21.07.2015
Einlage Nr.: -	Geprüft: -
Blatt: 1/1	Datum: -

Dateiname: O:\Projekte\2015\15106\Pläne\Entwurf\2015-07-20_Querprofile_S10_West_Tieflage.dwg
Plangröße: 0,65 m²

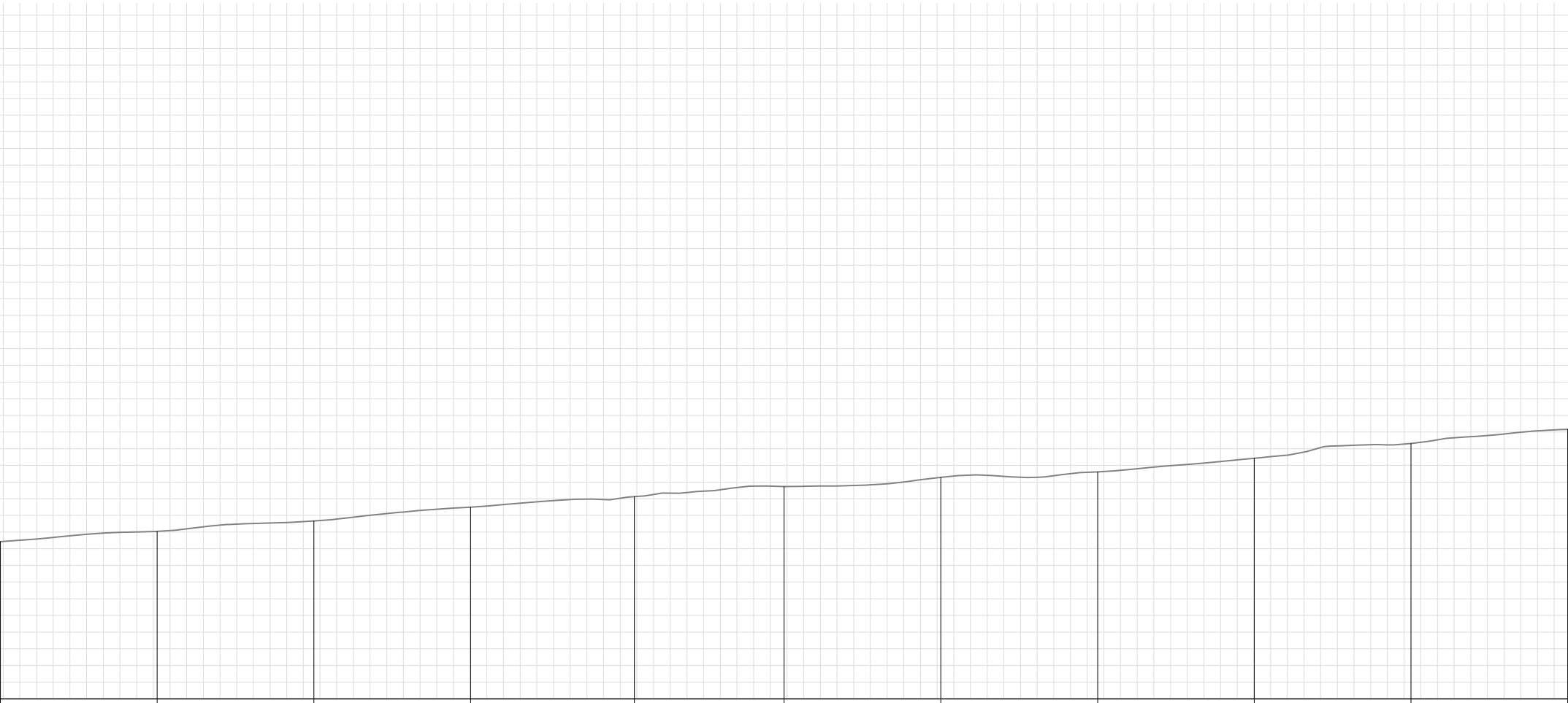

647.045	647.665	648.497	649.127	649.732	650.286	650.611	651.424	652.311	653.161
182.772	173.374	163.975	154.151	145.179	135.781	126.370	116.985	107.587	98.189

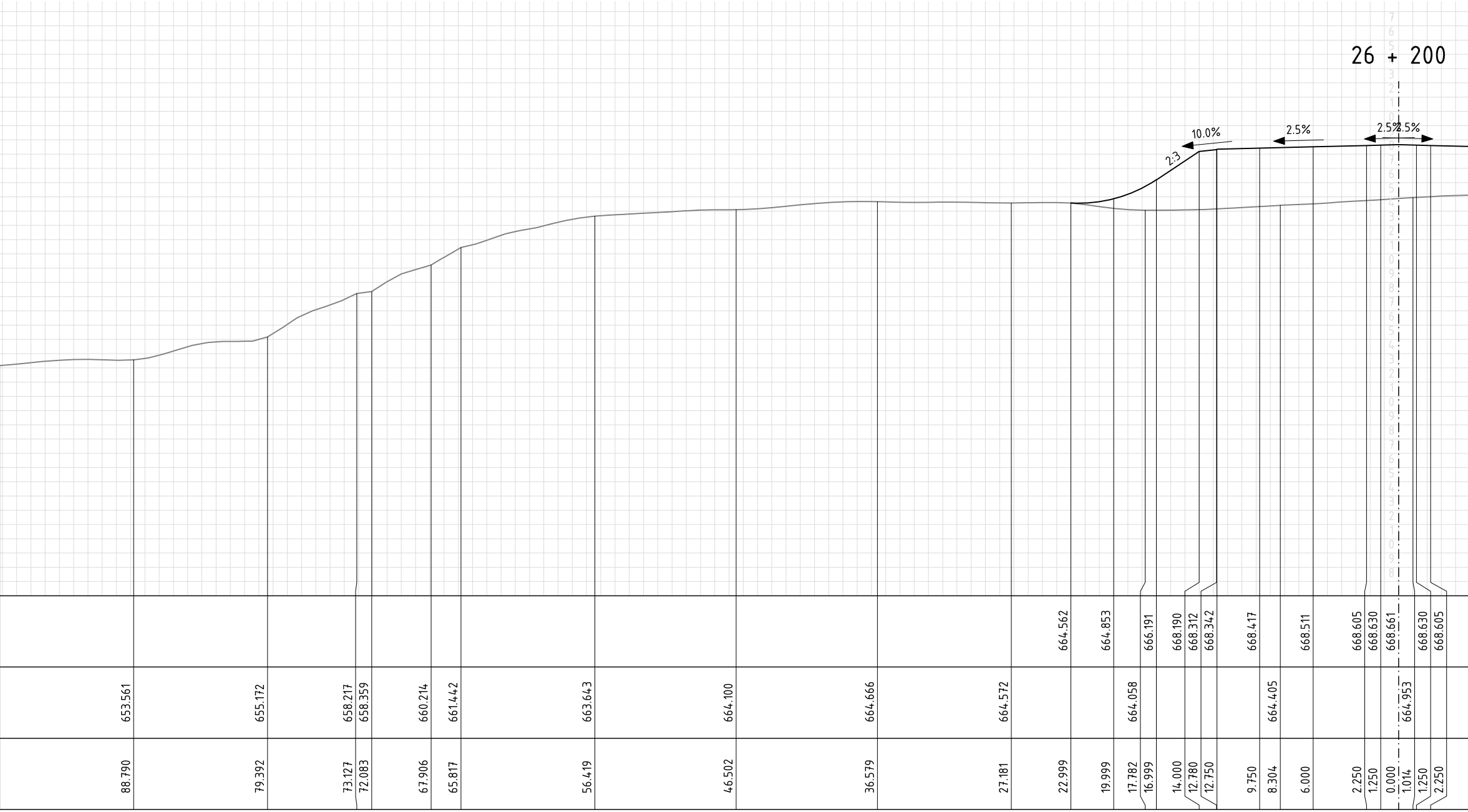
26 + 200
10.0%
2.5%
2.5%
2.5%
2:3
664.562
664.853
666.191
668.190
668.312
668.342
668.417
668.511
668.605
668.630
668.661
668.630
668.605
653.561
655.172
658.217
658.359
660.214
661.442
663.643
664.100
664.666
664.572
664.058
664.405
664.953
88.790
79.392
73.127
72.083
67.906
65.817
56.419
46.502
36.579
27.181
22.999
19.999
17.782
16.999
14.000
12.780
12.750
9.750
8.304
6.000
2.250
1.250
0.000
1.014
1.250
2.250

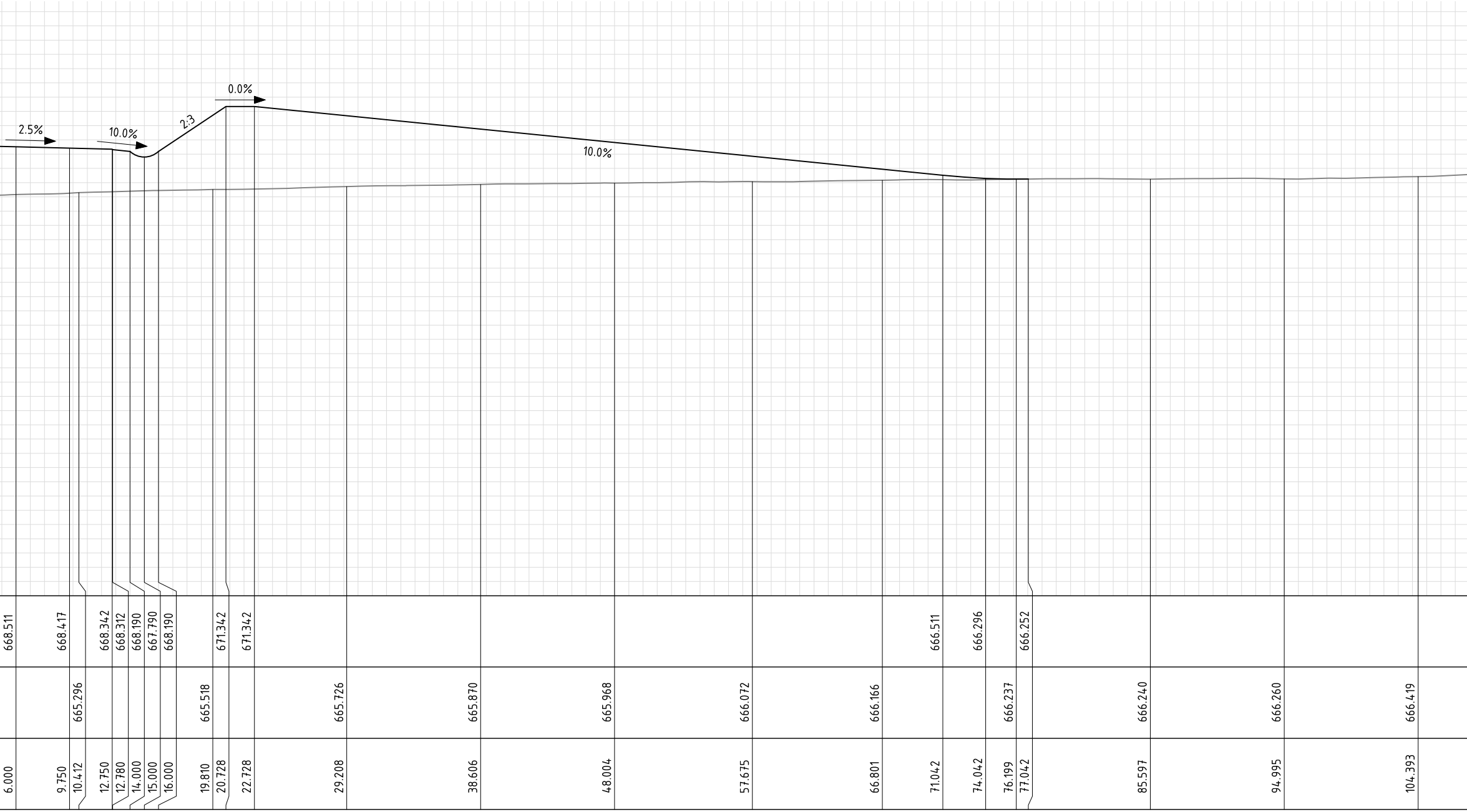
2.5%
10.0%
2:3
0.0%
10.0%
668.511
668.417
668.342
668.312
668.190
667.790
668.190
671.342
671.342
666.511
666.296
666.252
665.296
665.518
665.726
665.870
665.968
666.072
666.166
666.237
666.240
666.260
666.419
6.000
9.750
10.412
12.750
12.780
14.000
15.000
16.000
19.810
20.728
22.728
29.208
38.606
48.004
57.675
66.801
71.042
74.042
76.199
77.042
85.597
94.995
104.393



666.608	666.749	666.723	666.788	666.843	666.960	666.960	667.060	667.130	667.233	667.849
113.791	123.653	133.632	143.030	152.428	161.852	171.224	180.622	190.020	199.418	208.817

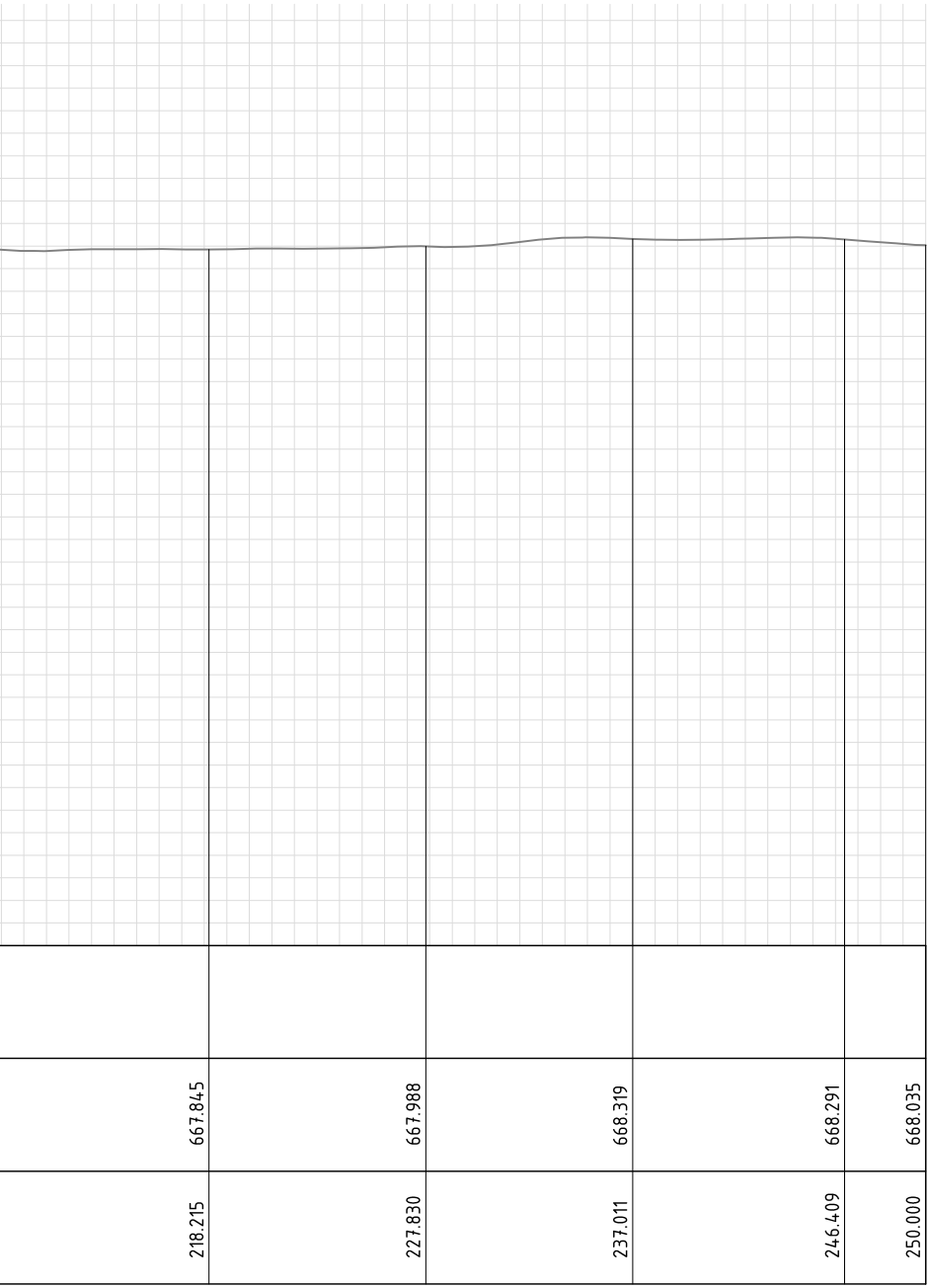

S 10 Mühlviertler Schnellstraße
Variante West, S 10 Tieflage

Querprofile M 1:250



Projekthöhe								
Geländehöhe	640.621	638.802	638.069	640.247	641.485	641.579	642.090	643.035
Achsabstand	250.000	240.632	236.514	227.106	217.986	208.721	199.457	190.192

schneider consult Ziviltechniker GmbH

S 10 Mühlviertler Schnellstraße Freistadt Nord - Rainbach Nord Vorprojekt 2015	Plan: Querprofile Maßstab: 1:250 Gezeichnet: RG
Gzl.: 15106	Datum: 21.07.2015
Einlage Nr.: -	Geprüft: -
Blatt: 1/1	Datum: -

Dateiname: O:\Projekte\2015\15106\Pläne\Entwurf\2015-07-20_Querprofile_S10_West_Tieflage.dwg
Plangröße: 0,65 m²

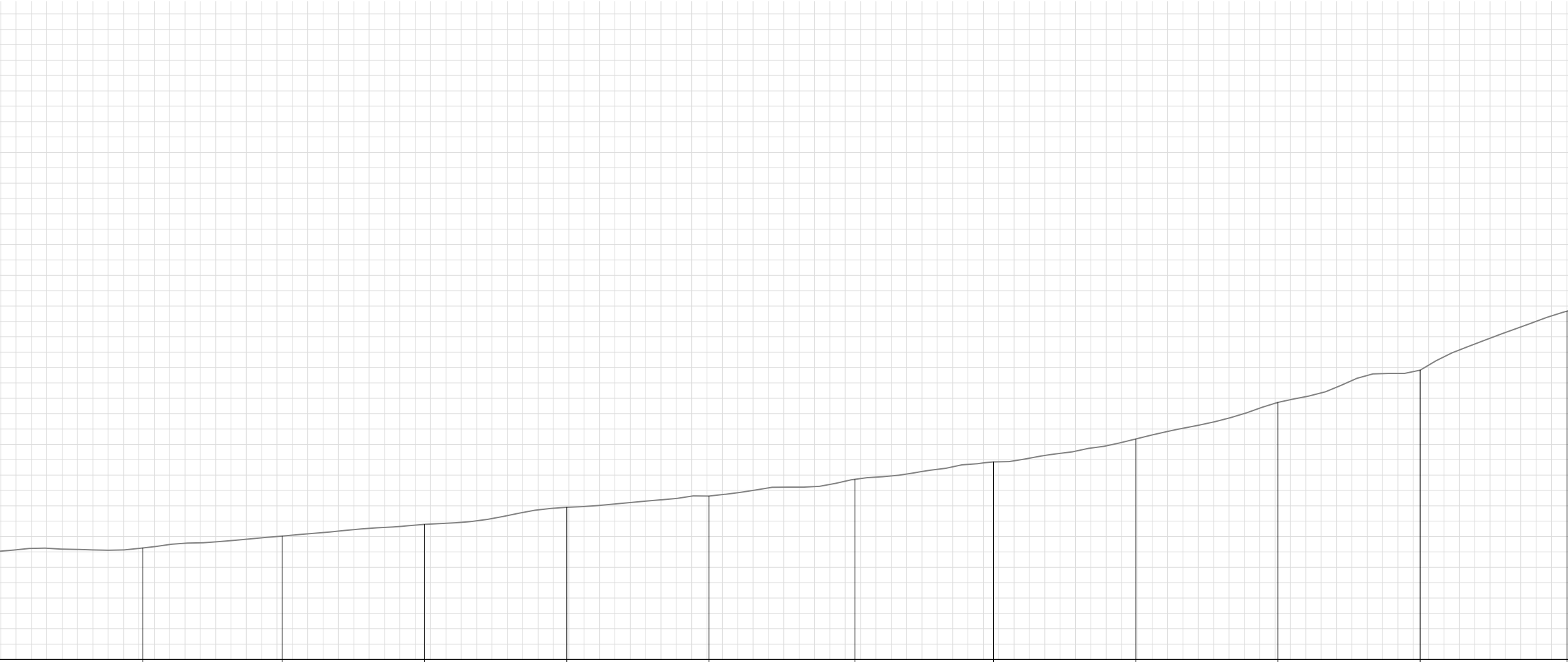

643.255	644.032	644.790	645.900	646.640	647.722	648.859	650.347	652.726	654.825	658.670
180.731	171.664	162.399	153.135	143.871	134.356	125.342	116.077	106.813	97.549	87.980

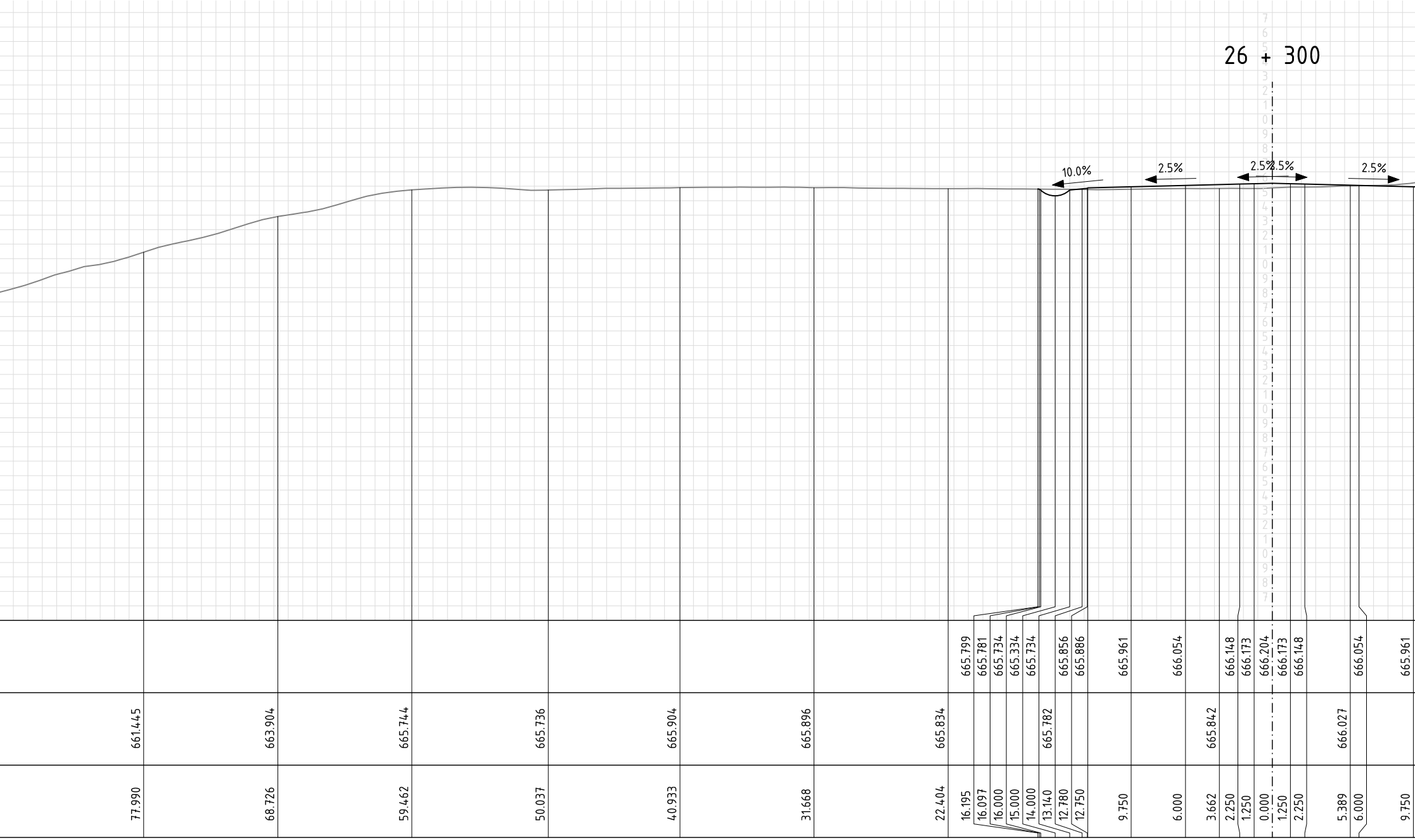
26 + 300
10.0%
2.5%
2.5%
2.5%
2.5%
665.799
665.781
665.734
665.334
665.734
665.856
665.886
665.961
666.054
666.148
666.173
666.204
666.173
666.148
666.054
665.961
661.445
663.904
665.744
665.736
665.904
665.896
665.834
665.782
665.842
666.027
77.990
68.726
59.462
50.037
40.933
31.668
22.404
16.195
16.097
16.000
15.000
14.000
13.140
12.780
12.750
9.750
6.000
3.662
2.250
1.250
0.000
1.250
2.250
5.389
6.000
9.750

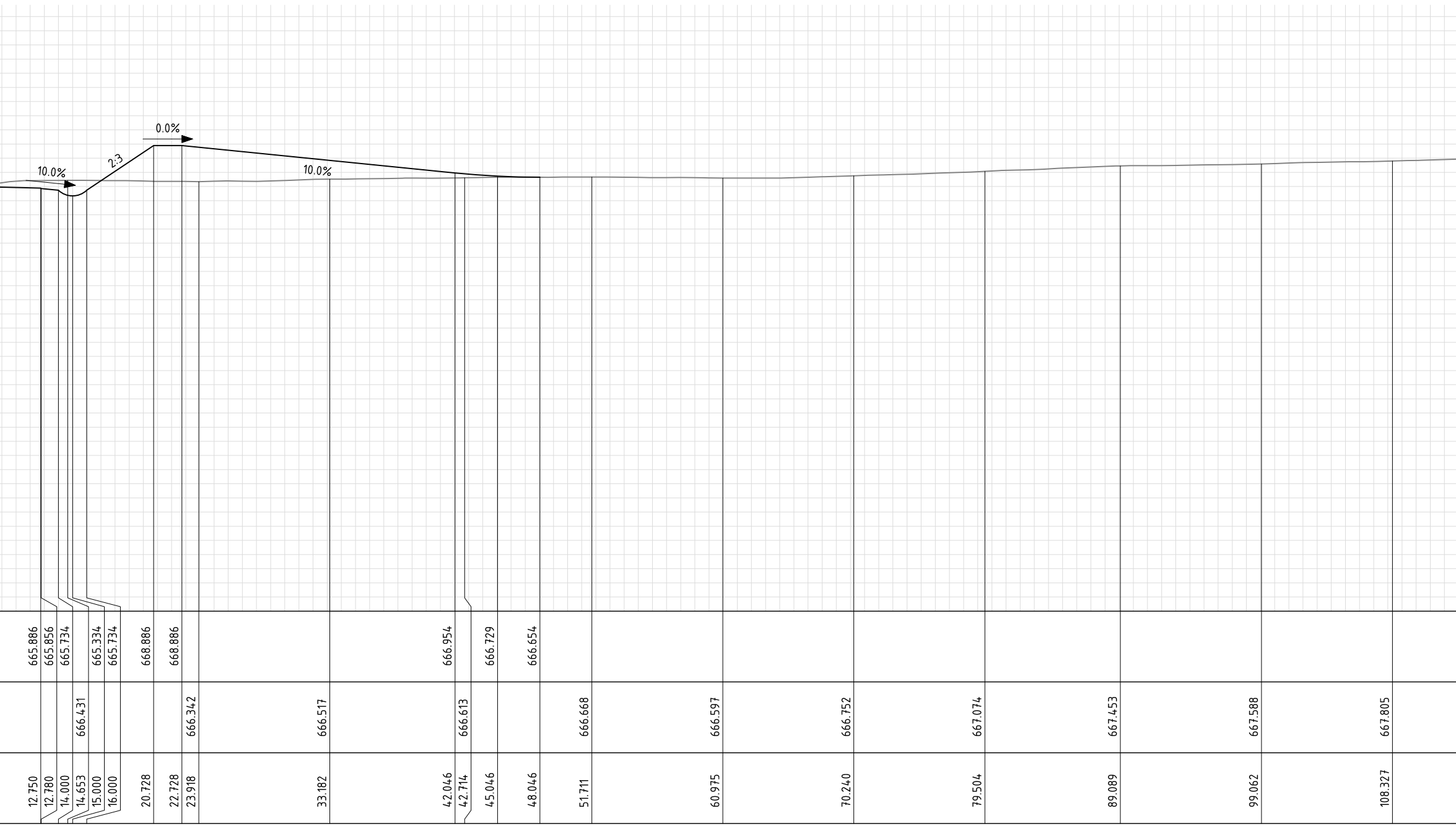
10.0%
2:3
0.0%
10.0%
665.886
665.856
665.734
665.334
665.734
668.886
668.886
666.954
666.729
666.654
666.431
666.342
666.517
666.613
666.668
666.597
666.752
667.074
667.453
667.588
667.805
12.750
12.780
14.000
14.653
15.000
16.000
20.728
22.728
23.918
33.182
42.046
42.714
45.046
48.046
51.711
60.975
70.240
79.504
89.089
99.062
108.327



667.998	668.217	668.452	668.595	668.743	669.145	669.470	669.790	670.188	670.589
117.591	127.033	136.120	145.384	154.649	163.913	173.408	182.442	191.706	200.971



671.054	671.205	670.952	670.966	670.953	671.084
210.235	219.783	228.764	238.028	247.292	250.000

S 10 Mühlviertler Schnellstraße
Variante West, S 10 Tieflage

Querprofile M 1:250

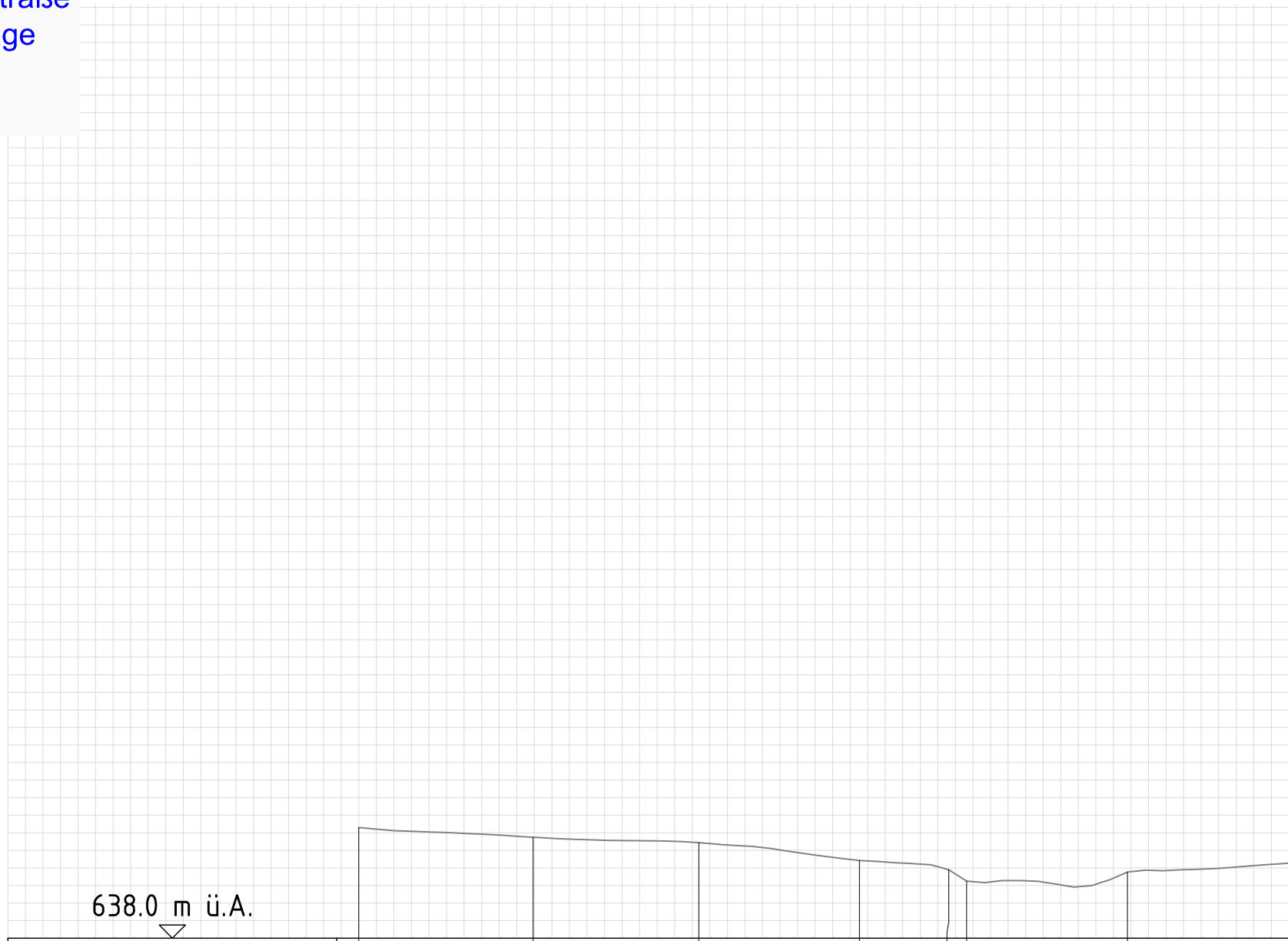

Projekthöhe								
Geländehöhe	644.294	643.746	643.435	642.424	641.892	641.248	641.772	642.262
Achsabstand	250.000	240.061	230.626	221.467	216.378	215.360	206.201	196.995

schneider
consult
Ziviltechniker GmbH

S 10 Mühlviertler Schnellstraße Freistadt Nord - Rainbach Nord Vorprojekt 2015	Plan: Querprofile Maßstab: 1:250 Gezeichnet: RG
Gzl.: 15106	Datum: 21.07.2015
Einlage Nr.: -	Geprüft: -
Blatt: 1/1	Datum: -

Dateiname: O:\Projekte\2015\15106\Pläne\Entwurf\2015-07-20_Querprofile_S10_West_Tieflage.dwg
Plangröße: 0,65 m²

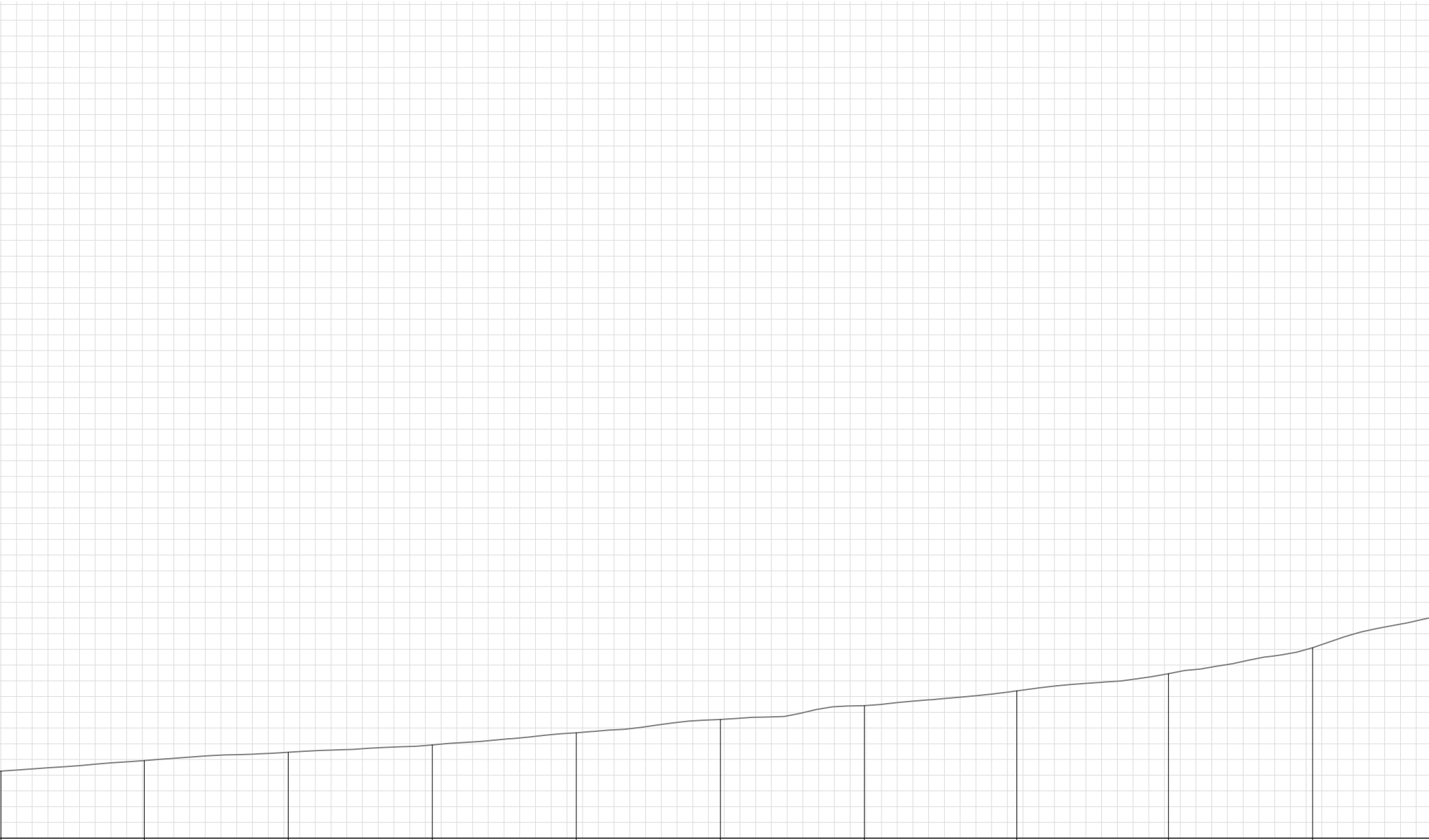

642.925	643.460	643.926	644.698	645.545	646.424	647.362	648.459	650.101
187.882	178.723	169.563	160.404	151.244	142.085	132.396	122.749	113.589

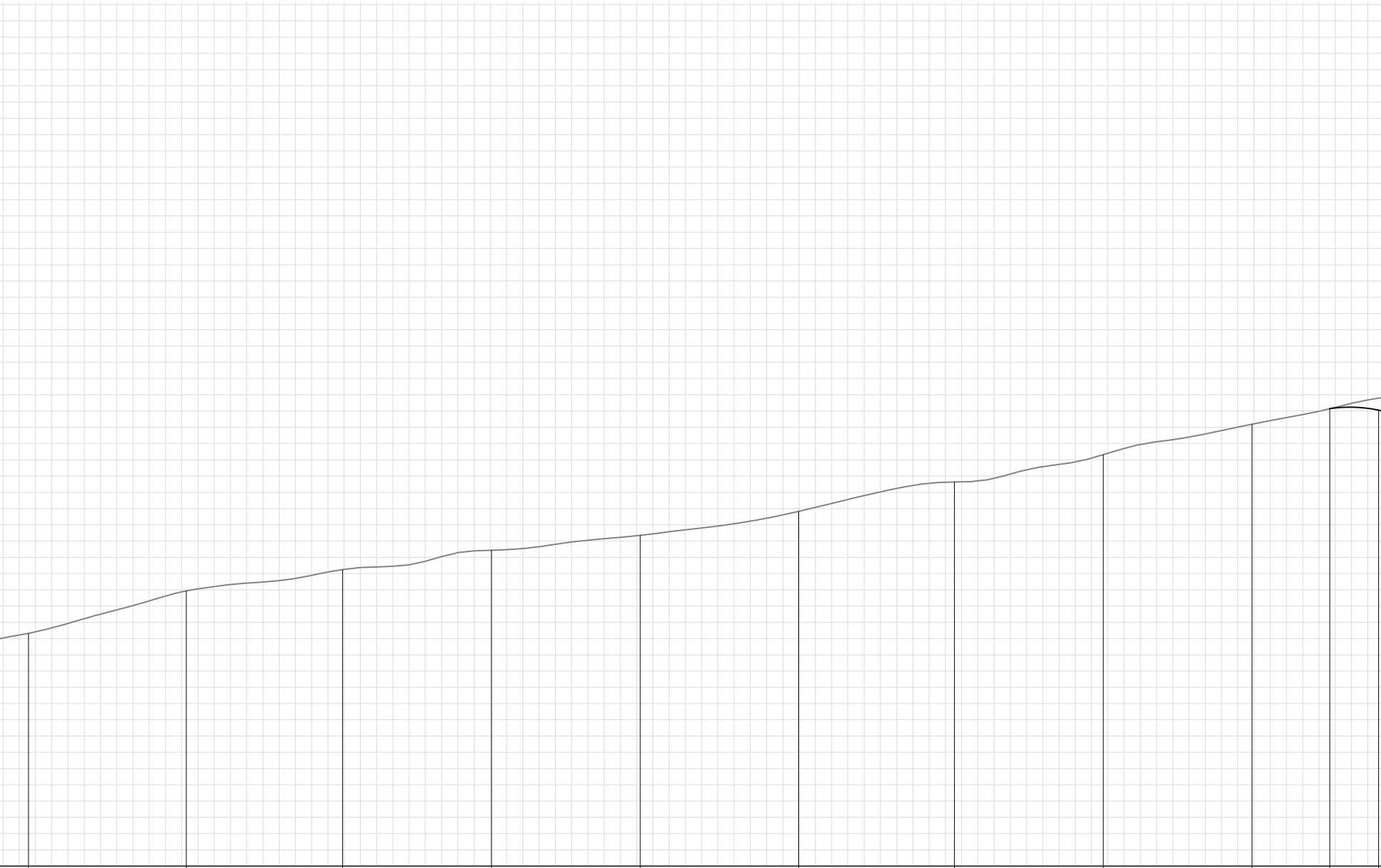

									666.142	666.048
652.322	654.931	656.249	657.426	658.348	659.824	661.627	663.309	665.183		
104.430	94.713	85.093	75.934	66.774	57.030	47.438	38.278	29.119	24.333	21.333

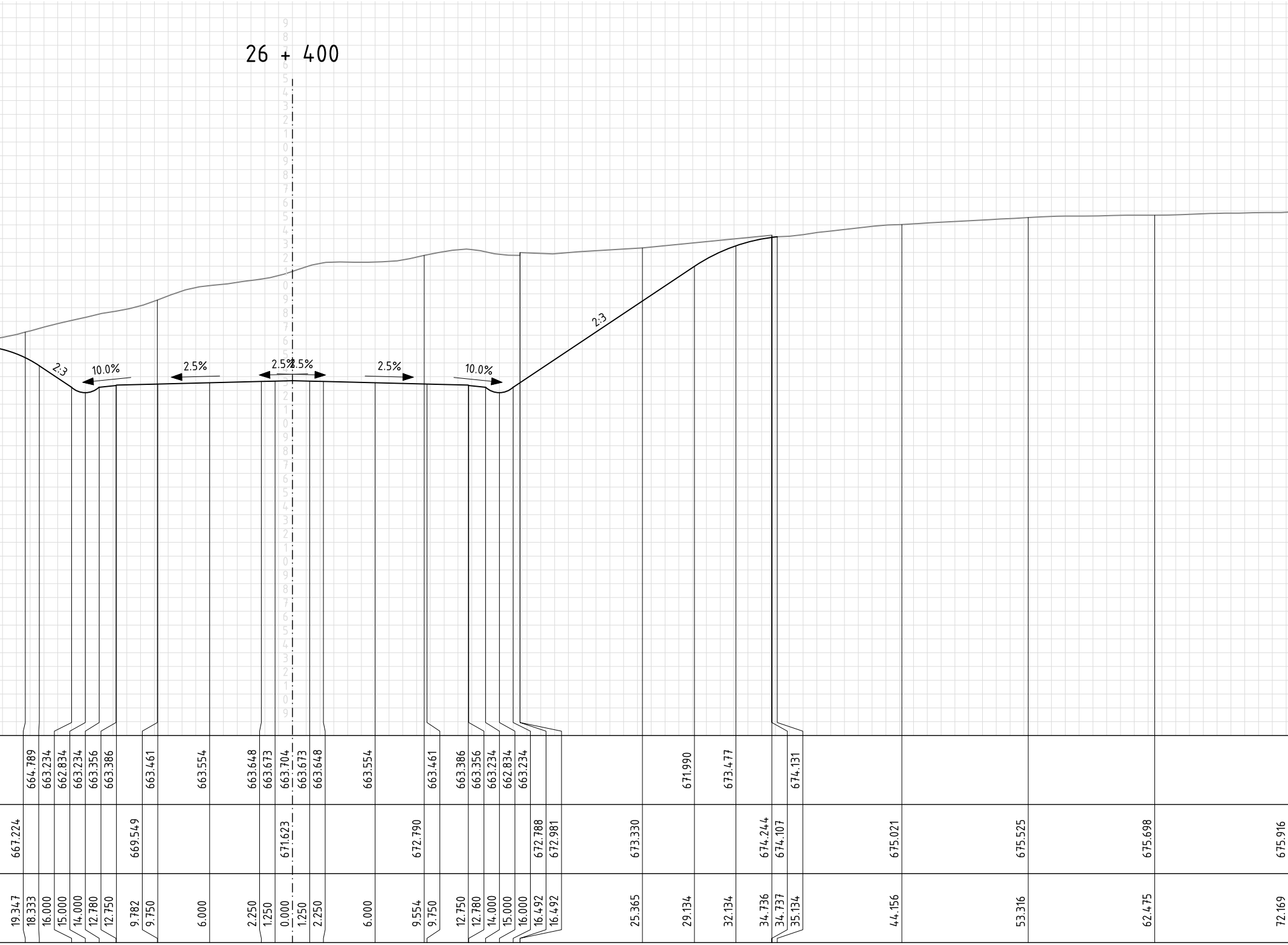
26 + 400
2:3
10.0%
2.5%
2.5%
2.5%
2.5%
10.0%
2:3
664.789
663.234
662.834
663.234
663.356
663.386
663.461
663.554
663.648
663.673
663.704
663.673
663.648
663.554
663.461
663.386
663.356
663.234
662.834
663.234
671.990
673.477
674.131
667.224
669.549
671.623
672.790
672.788
672.981
673.330
674.244
674.107
675.021
675.525
675.698
675.916
19.347
18.333
16.000
15.000
14.000
12.780
12.750
9.782
9.750
6.000
2.250
1.250
0.000
1.250
2.250
6.000
9.554
9.750
12.750
12.780
14.000
15.000
16.000
16.492
16.492
25.365
29.134
32.134
34.736
34.737
35.134
44.156
53.316
62.475
72.169

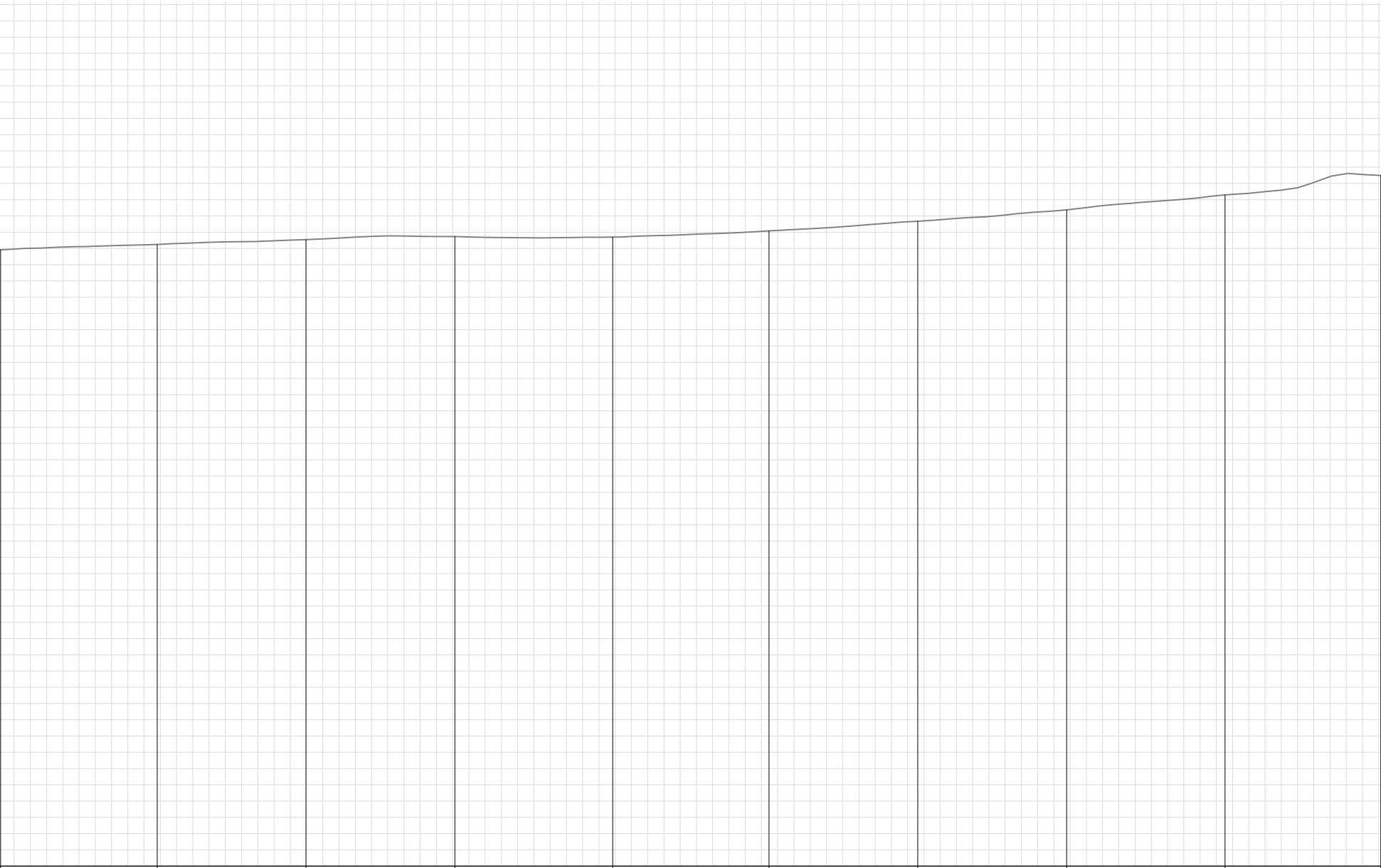

676.249	676.544	676.727	676.699	677.078	677.678	678.374	679.289	680.485
81.812	90.971	100.131	109.852	119.467	128.627	137.786	147.534	157.123

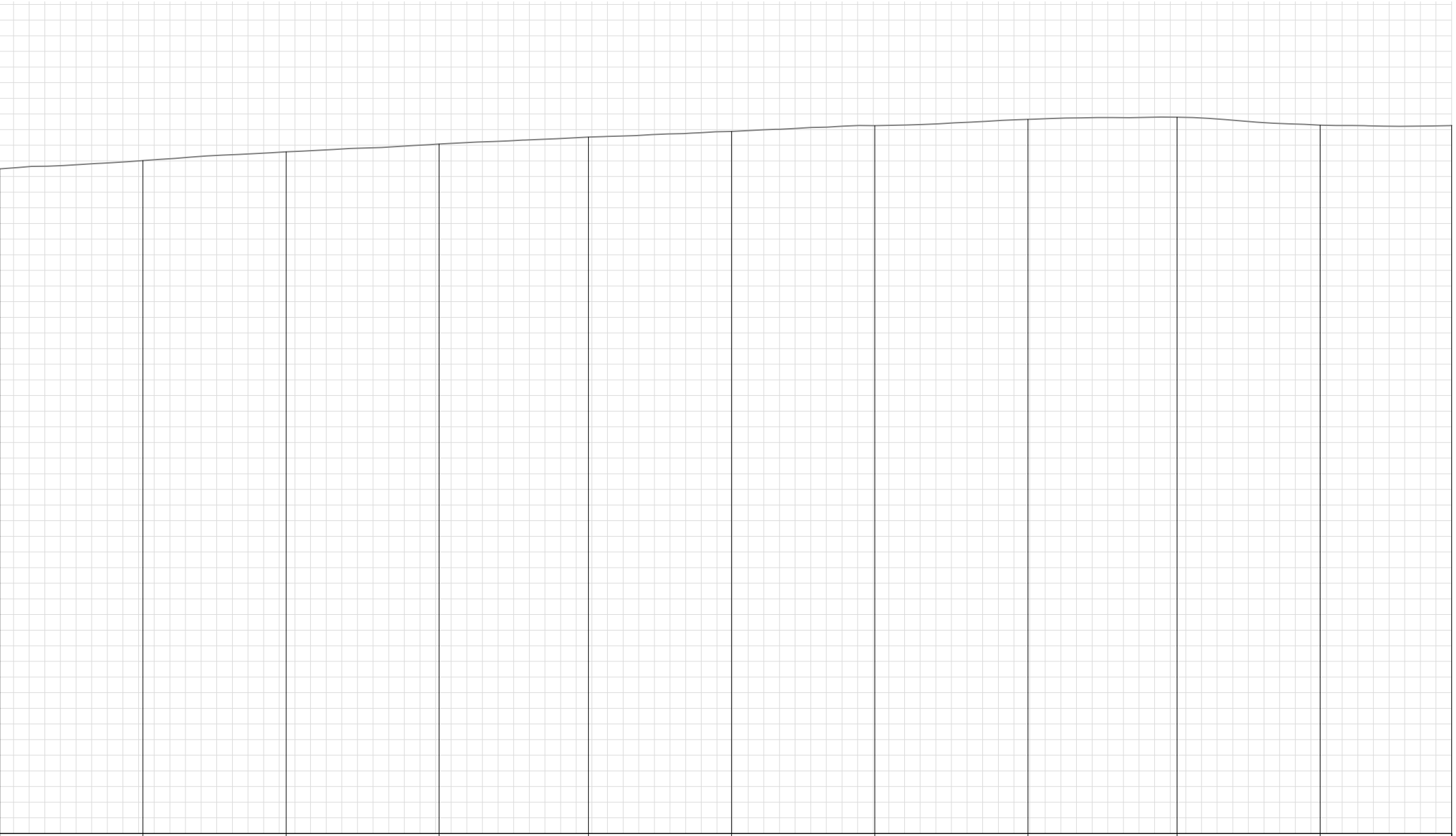

681.023	681.584	682.074	682.519	682.878	683.254	683.656	683.795	683.282	683.257
166.282	175.441	185.217	194.778	203.937	213.097	222.900	232.433	241.593	250.000

S 10 Mühlviertler Schnellstraße
Variante West, S 10 Tieflage

Querprofile M 1:250

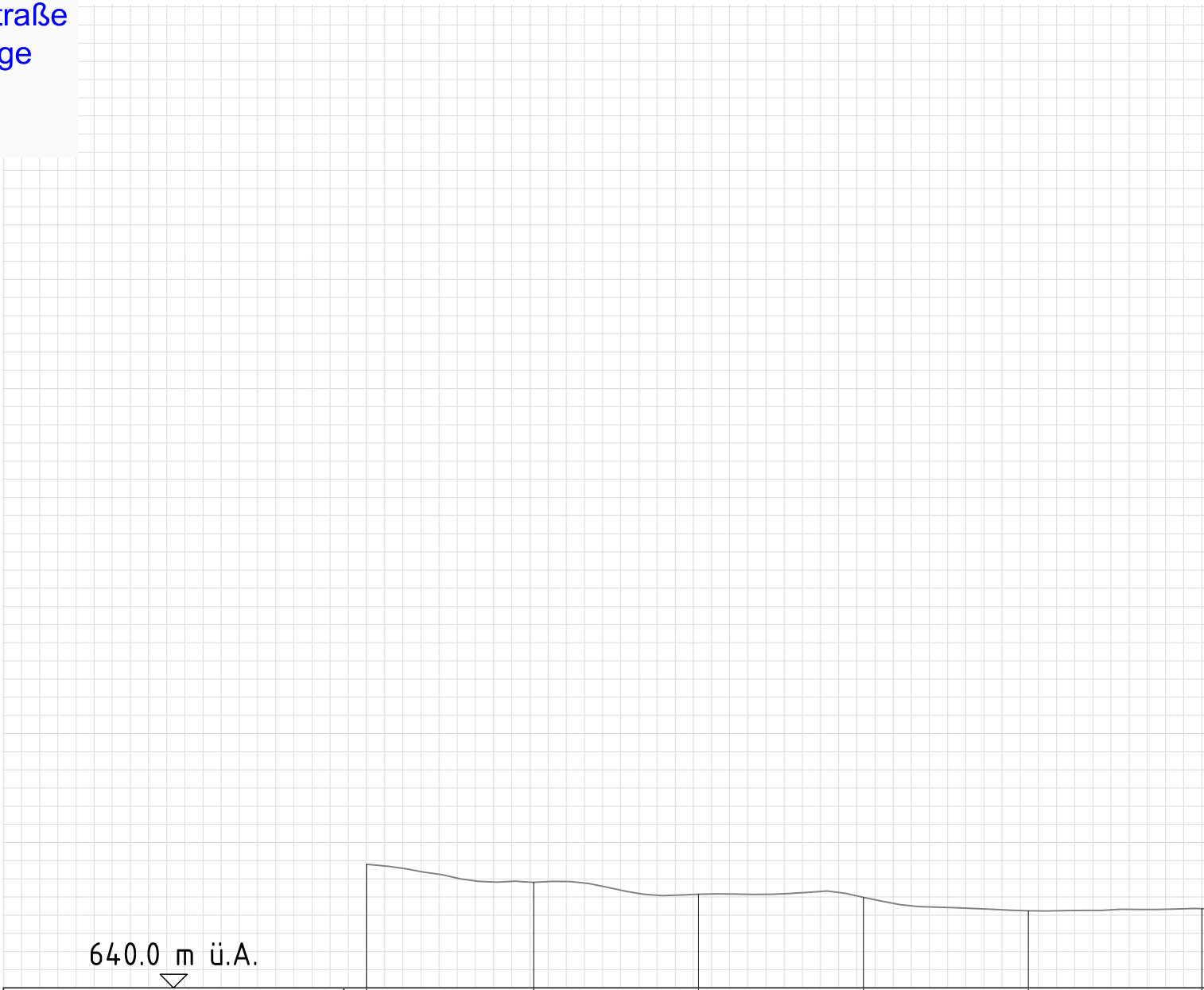

Projekthöhe						
Geländehöhe	646.789	645.812	645.153	644.983	644.247	644.356
Achsabstand	250.000	240.795	231.714	222.632	213.550	203.994

schneider
consult
Ziviltechniker GmbH

S 10 Mühlviertler Schnellstraße Freistadt Nord - Rainbach Nord Vorprojekt 2015	Plan: Querprofile Maßstab: 1:250 Gezeichnet: RG
Gzl.: 15106	Datum: 21.07.2015
Einlage Nr.: -	Geprüft: -
Blatt: 1/1	Datum: -

Dateiname: O:\Projekte\2015\15106\Pläne\Entwurf\2015-07-20_Querprofile_S10_West_Tieflage.dwg
Plangröße: 0,65 m²

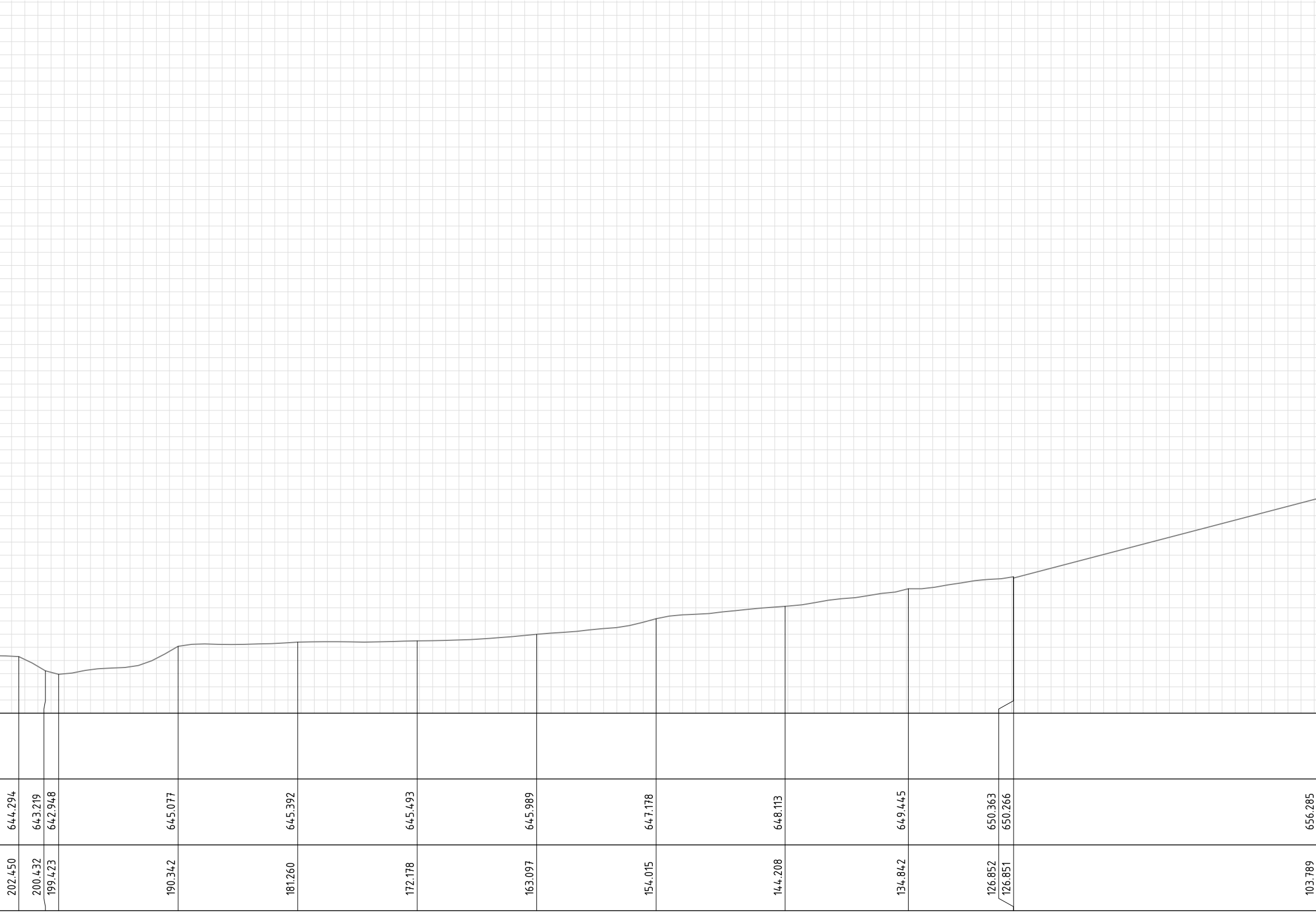

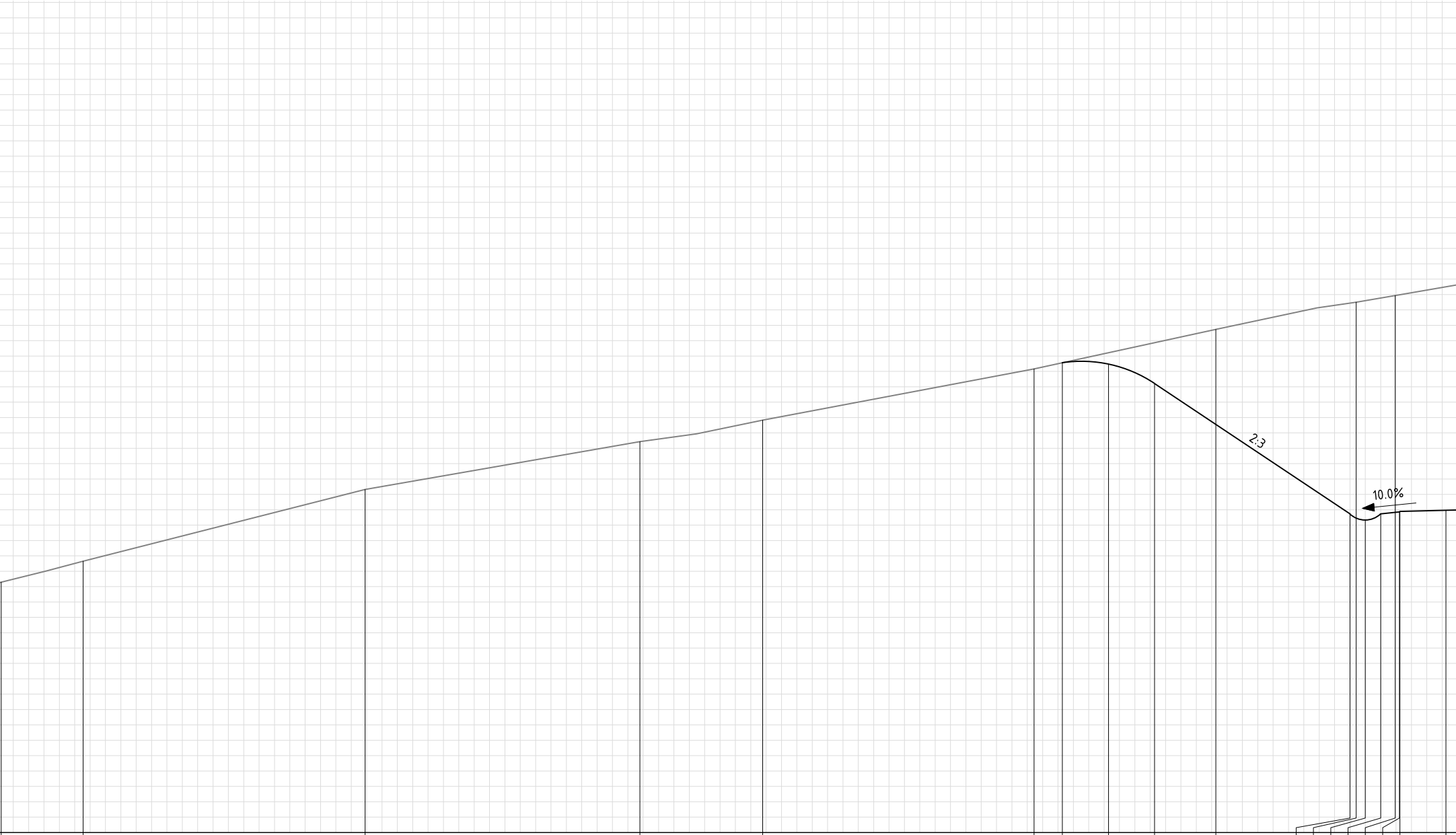

					670.560	670.470	669.213		660.734		660.334	660.734		660.856	660.886	660.961		
657.653	662.318	665.430	666.826	670.159				672.733		674.502			674.929					
98.454	80.097	62.218	54.221	36.560	34.718	31.718	28.718	24.733	16.000	15.600	15.000	14.000	13.052	12.780	12.750	9.750		

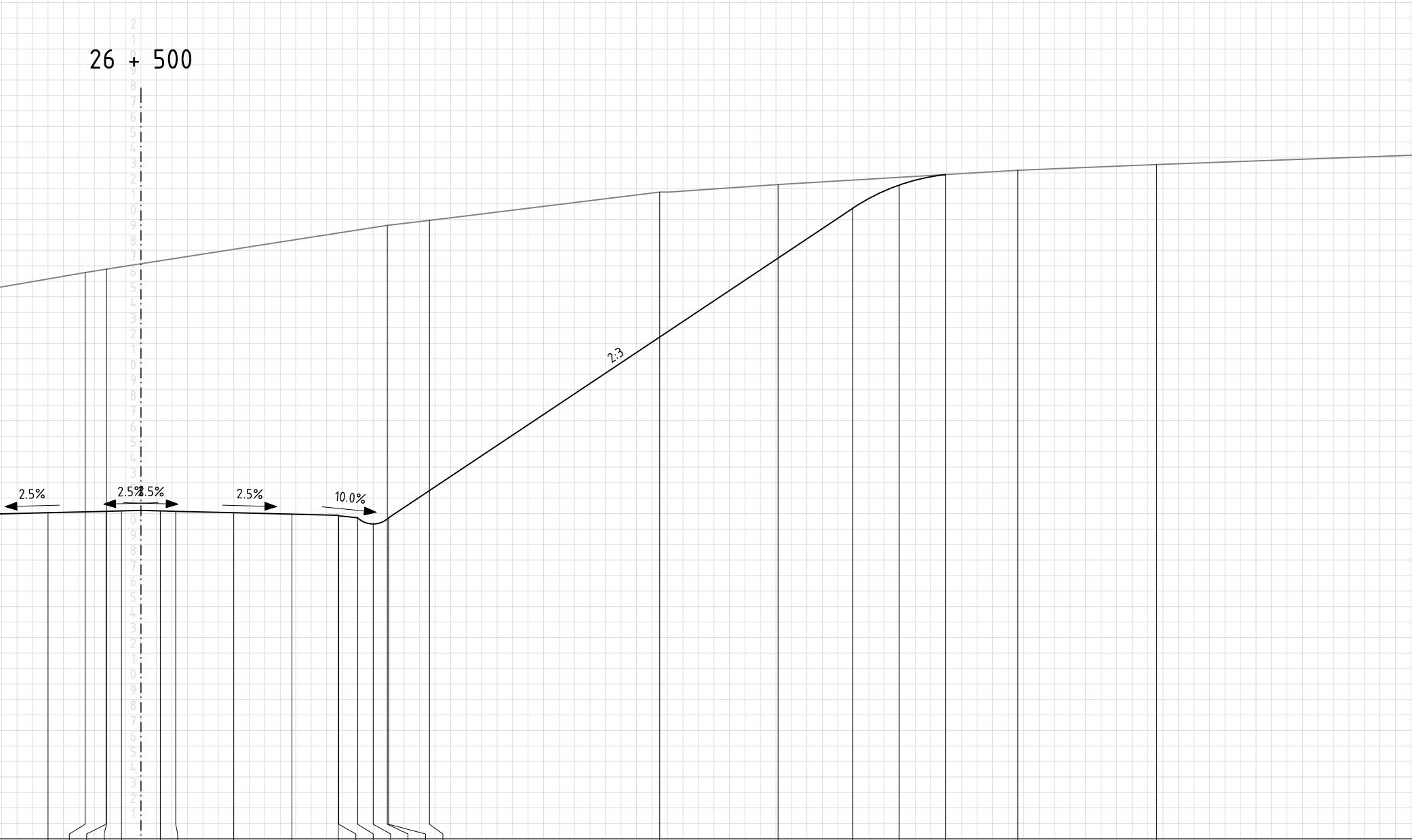
26 + 500
2.5%
2.5%
2.5%
2.5%
10.0%
2:3

661.054		6.000
	676.565	3.601
661.148		2.250
	676.784	2.218
661.173		1.250
661.204		0.000
661.173		1.250
661.148		2.250
661.054		6.000
660.961		9.750
660.886		12.750
660.856		12.780
660.734		14.000
660.334		15.000
	679.611	15.907
660.734		16.000
	679.931	18.630
	681.757	33.503
	682.250	41.140
680.711		45.966
682.208		48.966
682.887		51.966
	683.162	56.630
	683.538	65.589
	684.138	82.131

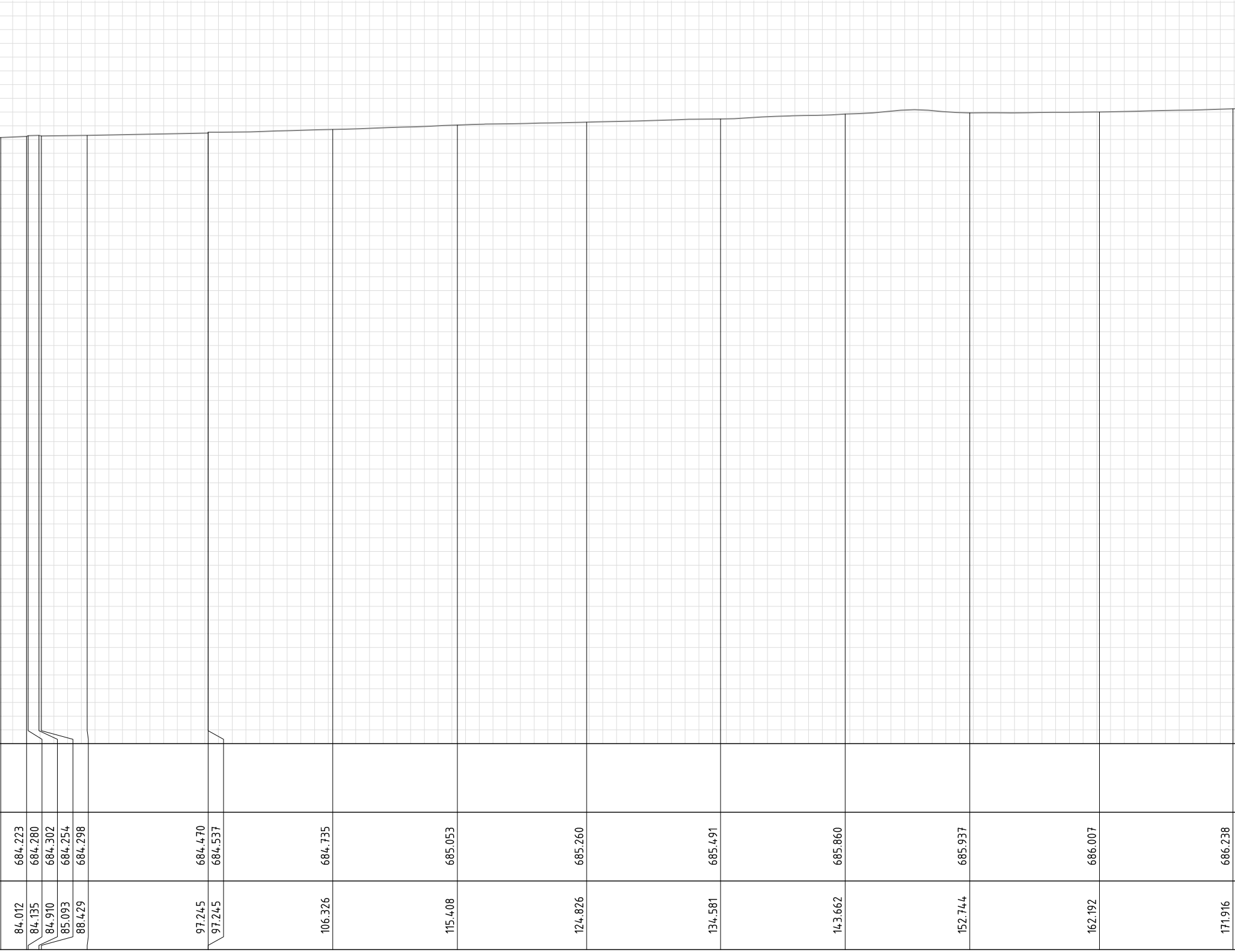
684.223
684.280
684.302
684.254
684.298
684.470
684.537
684.735
685.053
685.260
685.491
685.860
685.937
686.007
686.238
84.012
84.135
84.910
85.093
88.429
97.245
97.245
106.326
115.408
124.826
134.581
143.662
152.744
162.192
171.916

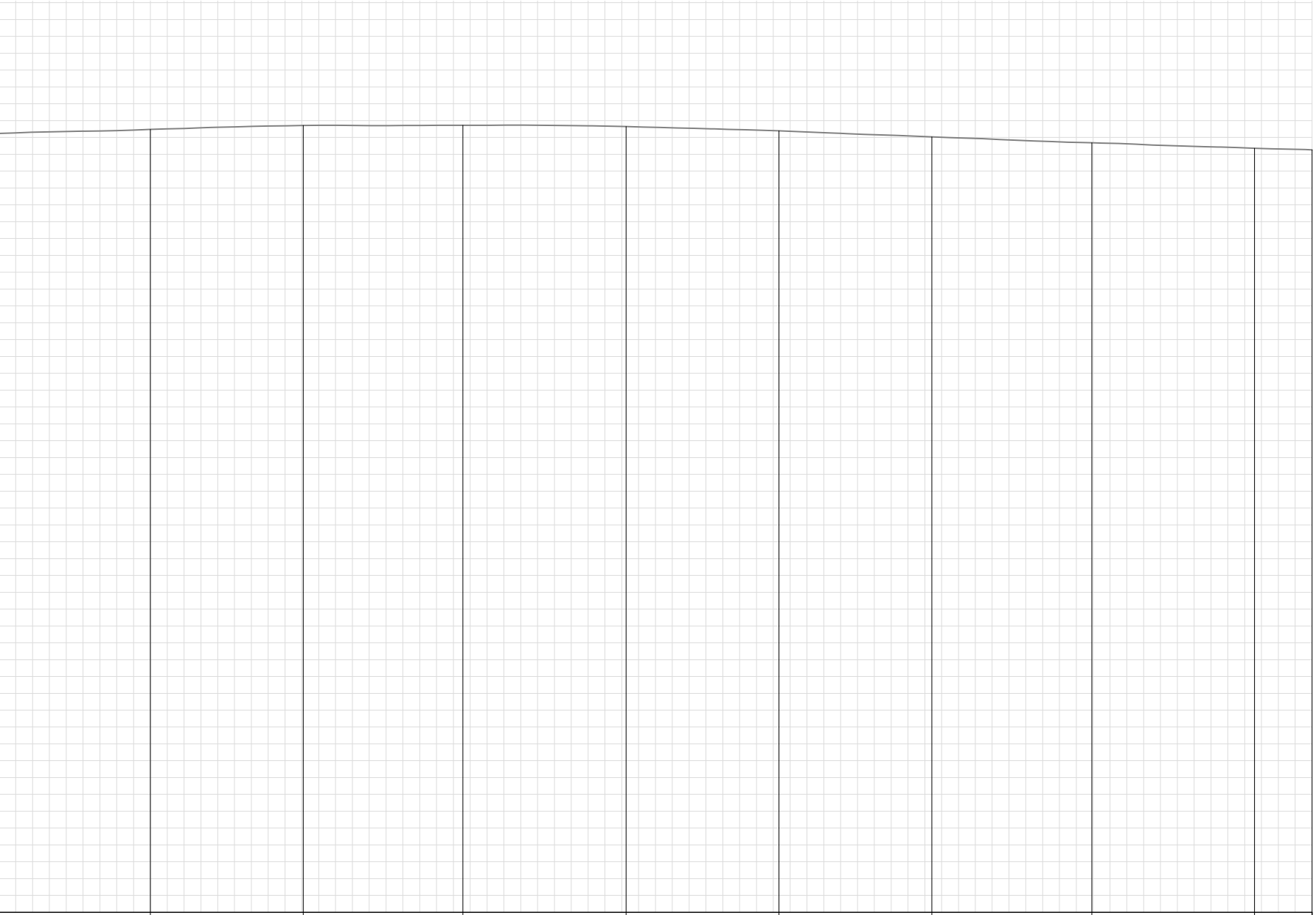

686.474	686.713	686.724	686.645	686.394	686.034	685.682	685.354	685.267
180.998	190.080	199.558	209.252	218.334	227.415	236.924	246.588	250.000

S 10 Mühlviertler Schnellstraße
Variante West, S 10 Tieflage

Querprofile M 1:250

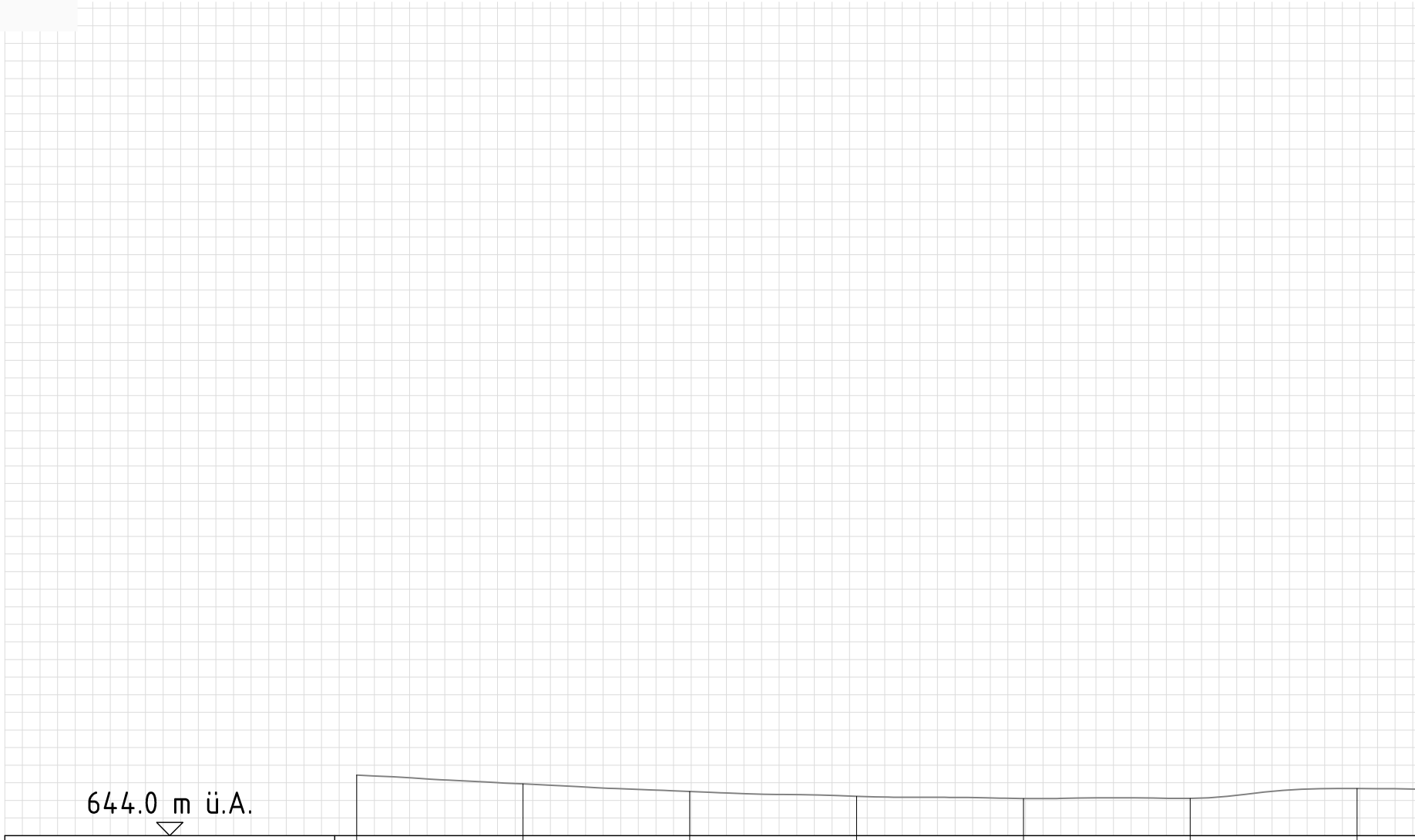

Projekthöhe							
Geländehöhe	647.443	646.940	646.508	646.234	646.108	646.112	646.672
Achsabstand	250.000	240.556	231.077	221.598	212.119	202.640	193.160

schneider consult
ZiviltechnikerGmbH

S 10 Mühlviertler Schnellstraße	Plan: Querprofile
Freistadt Nord - Rainbach Nord	Maßstab: 1:250
Vorprojekt 2015	Gezeichnet: RG
Gzl.: 15106	Datum: 21.07.2015
Einlage Nr.: -	Geprüft: -
Blatt: 1/1	Datum: -

Dateiname: O:\Projekte\2015\15106\Pläne\Entwurf\2015-07-20_Querprofile_S10_West_Tieflage.dwg
Plangröße: 0,65 m²

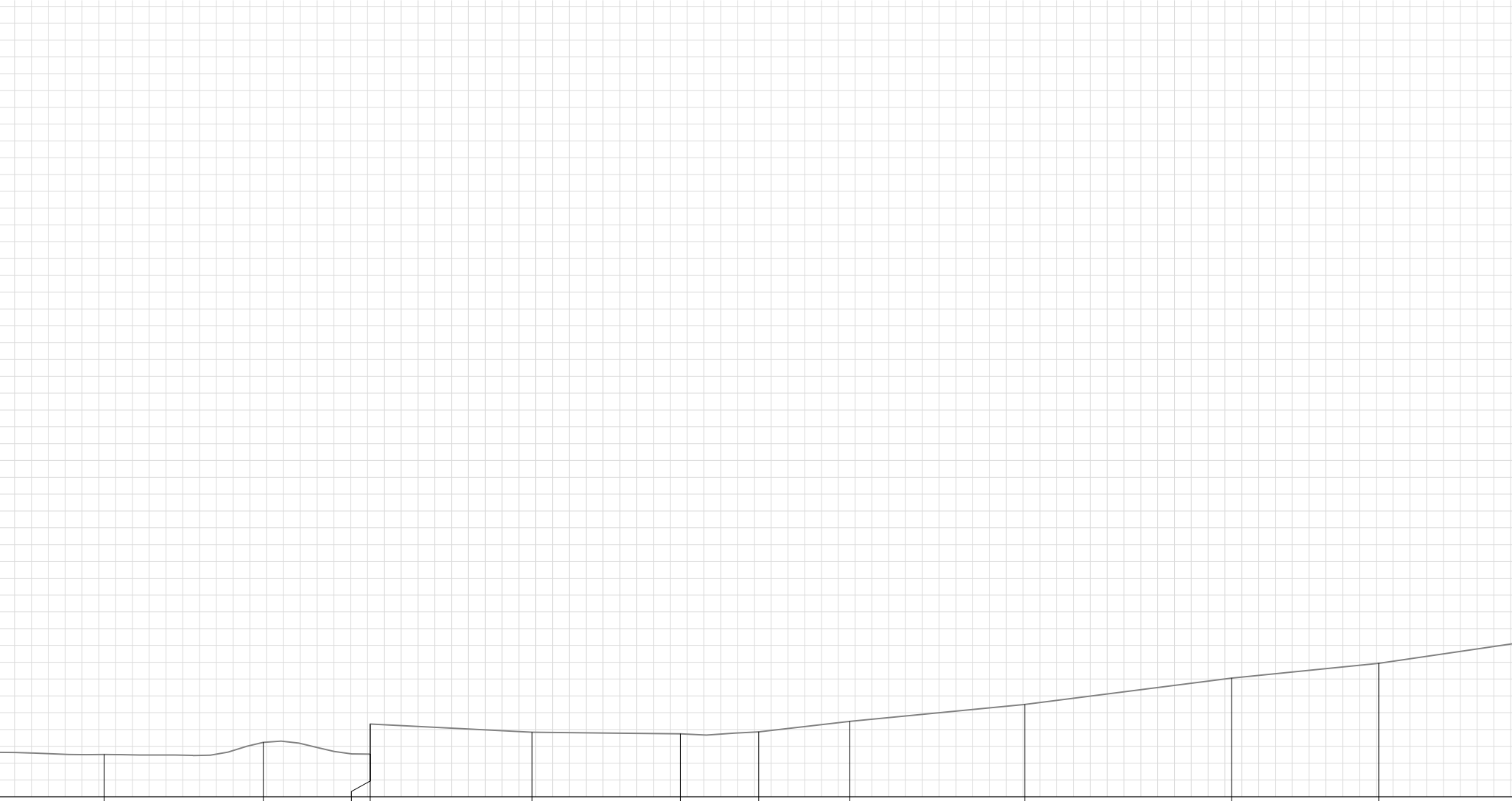

646.517	647.237	646.540	648.329	647.841	647.747	647.857	648.489	649.487	651.060	651.937	
183.681	174.202	167.844	167.844	158.214	149.391	144.734	139.317	128.913	116.604	107.848	

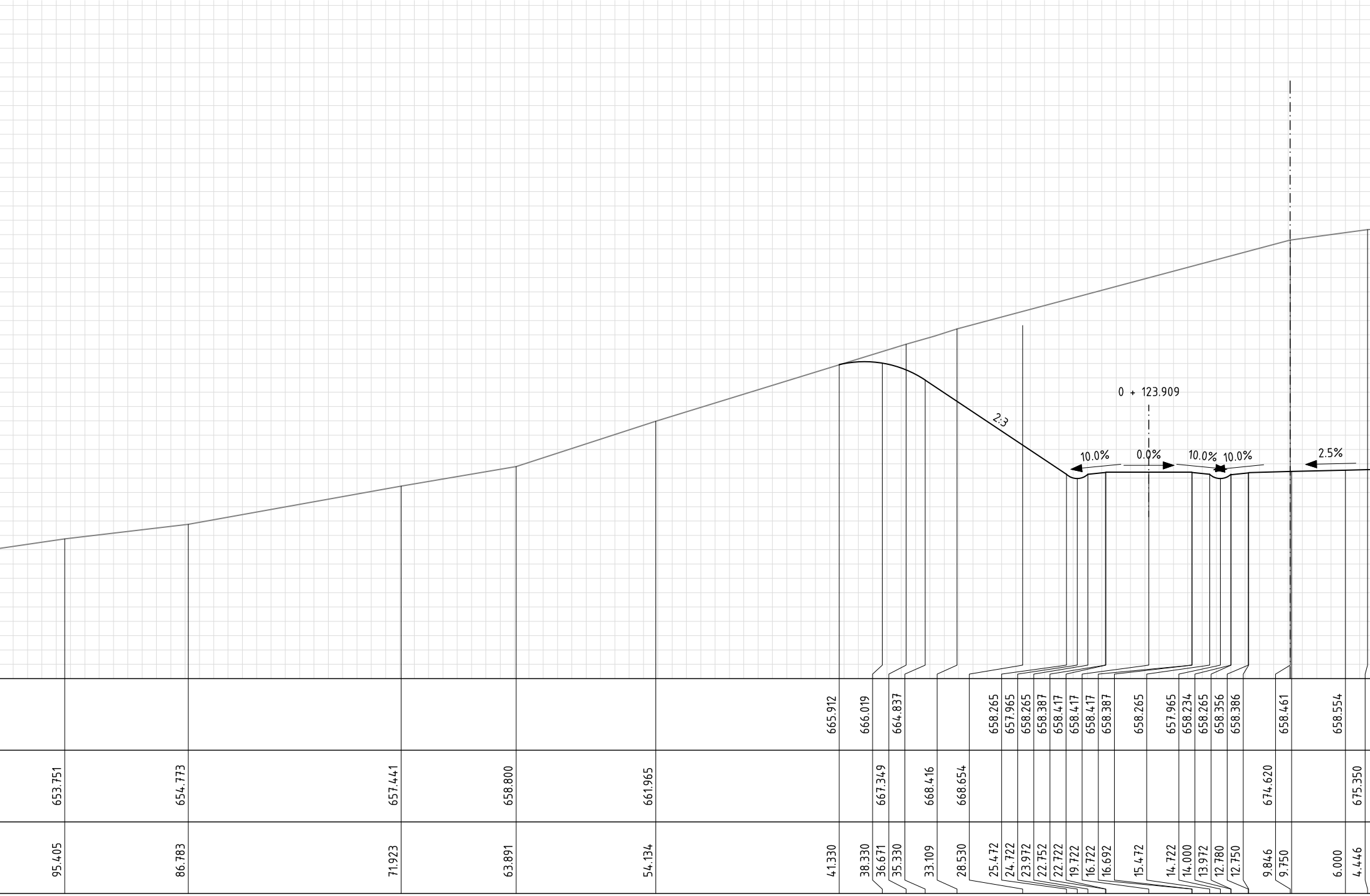
0 + 123.909
2:3
10.0%
0.0%
10.0%
10.0%
2.5%
665.912
666.019
664.837
658.265
657.965
658.265
658.387
658.417
658.417
658.417
658.387
658.265
657.965
658.234
658.265
658.356
658.386
658.461
658.554
653.751
654.773
657.441
658.800
661.965
667.349
668.416
668.654
674.620
675.350
95.405
86.783
71.923
63.891
54.134
41.330
38.330
36.671
35.330
33.109
28.530
25.472
24.722
23.972
22.752
22.722
19.722
16.722
16.692
15.472
14.722
14.000
13.972
12.780
12.750
9.846
9.750
6.000
4.446

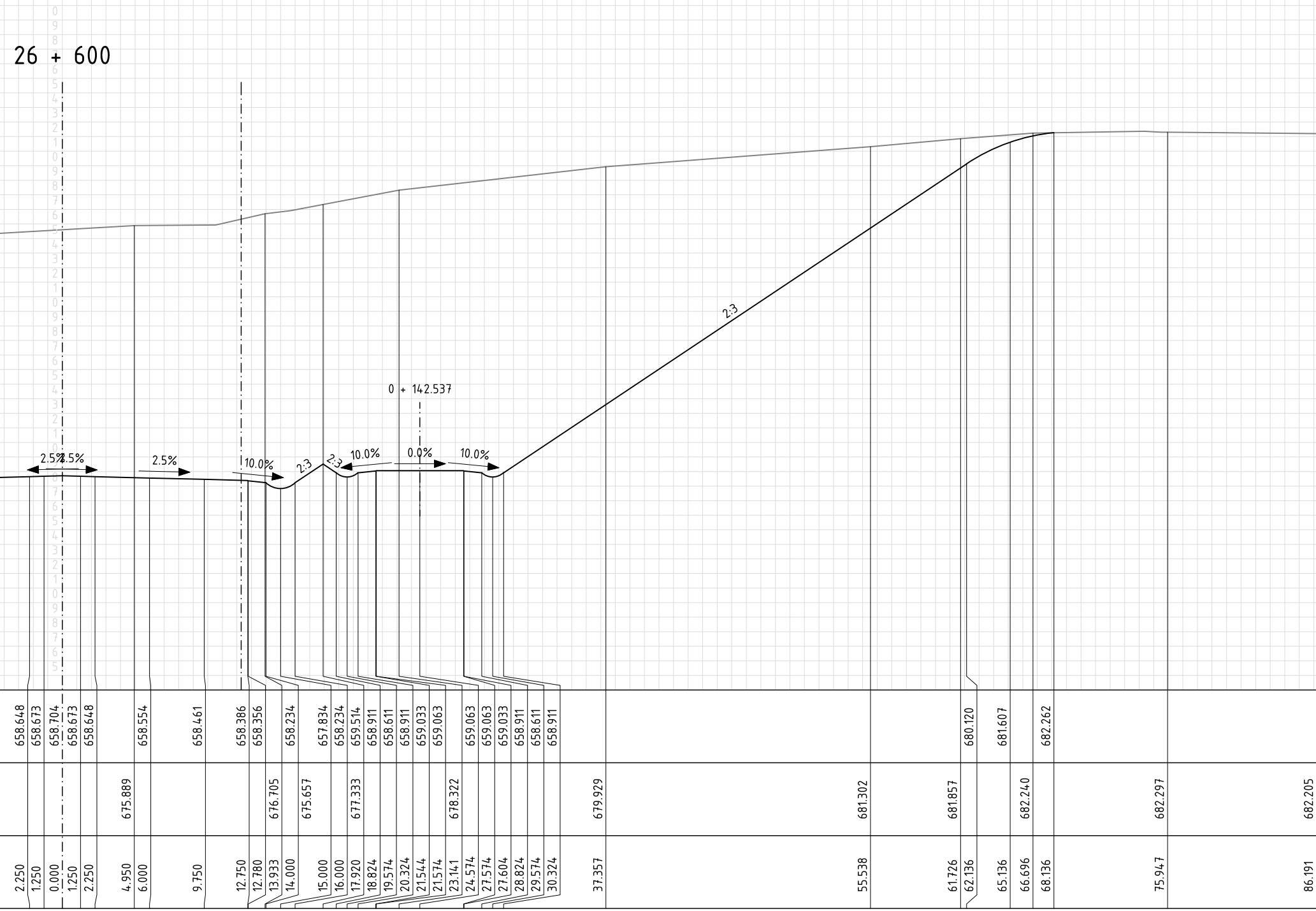
26 + 600
0 + 142.537
2.5%
2.5%
2.5%
10.0%
2:3
2:3
10.0%
0.0%
10.0%
2:3
658.648
658.673
658.704
658.673
658.648
658.554
658.461
658.386
658.356
658.234
657.834
658.234
659.514
658.911
658.611
658.911
659.033
659.063
659.063
659.063
659.033
658.911
658.611
658.911
680.120
681.607
682.262
675.889
676.705
675.657
677.333
678.322
679.929
681.302
681.857
682.240
682.297
682.205
2.250
1.250
0.000
1.250
2.250
4.950
6.000
9.750
12.750
12.780
13.933
14.000
15.000
16.000
17.920
18.824
19.574
20.324
21.544
21.574
23.141
24.574
27.574
27.604
28.824
29.574
30.324
37.357
55.538
61.726
62.136
65.136
66.696
68.136
75.947
86.191

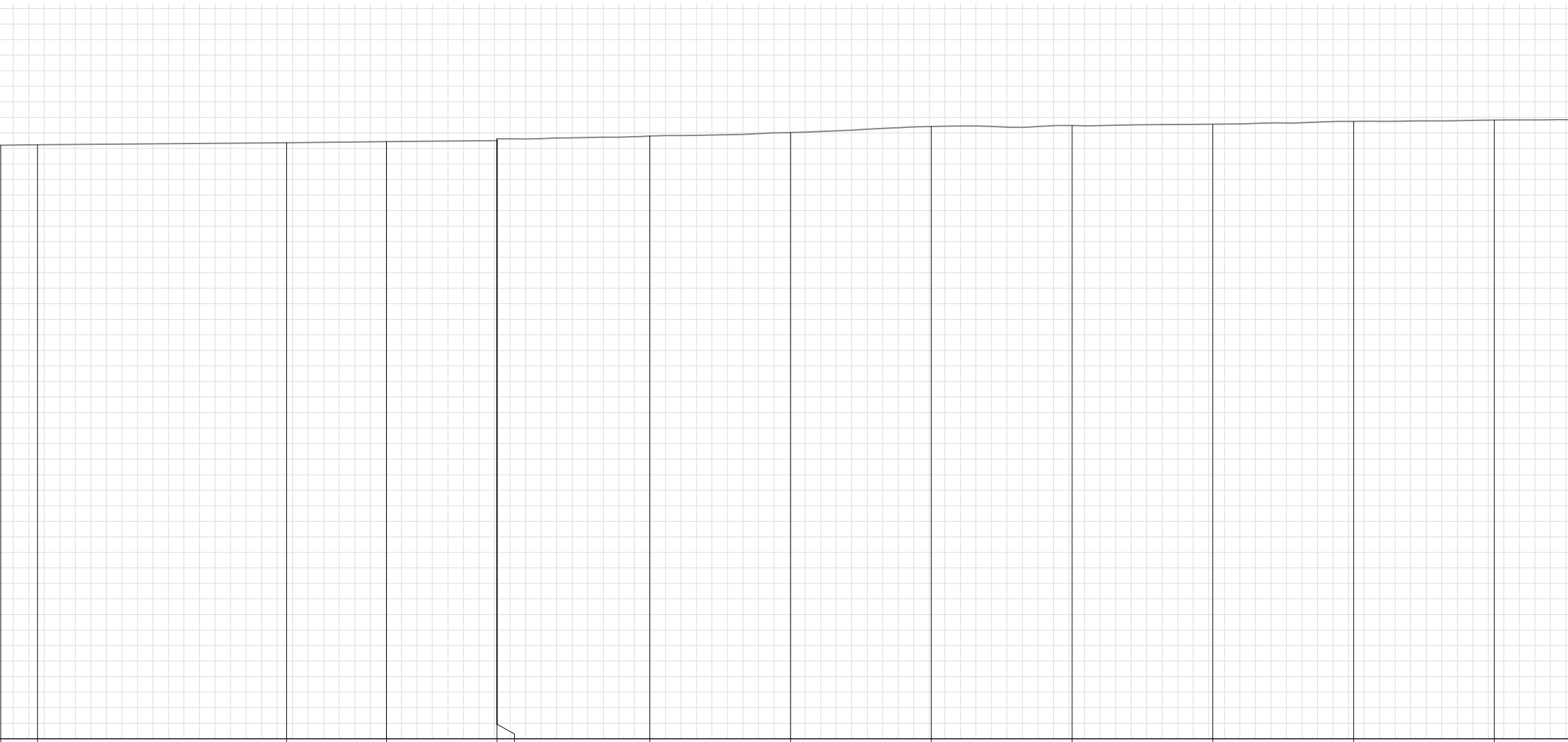

682.240	682.362	682.438	682.502	682.614	682.792	683.020	683.413	683.471	683.560	683.742	683.818
88.564	104.610	111.039	118.156	118.156	128.001	137.065	146.130	155.194	164.259	173.323	182.387

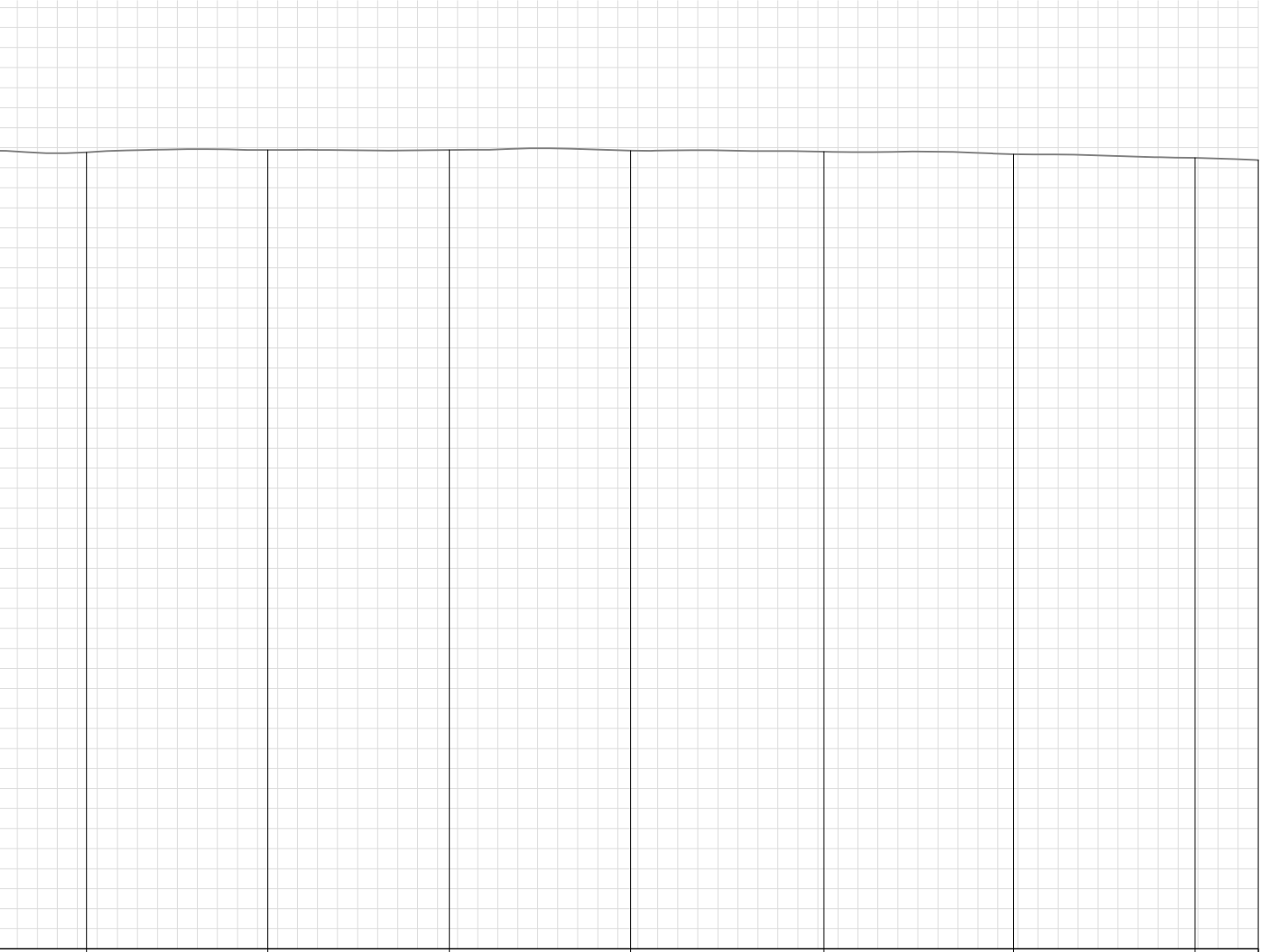

683.772	683.882	683.884	683.857	683.802	683.679	683.495	683.381
191.452	200.516	209.581	218.645	228.298	237.781	246.845	250.000

S 10 Mühlviertler Schnellstraße
Variante West, S 10 Tieflage

Querprofile M 1:250

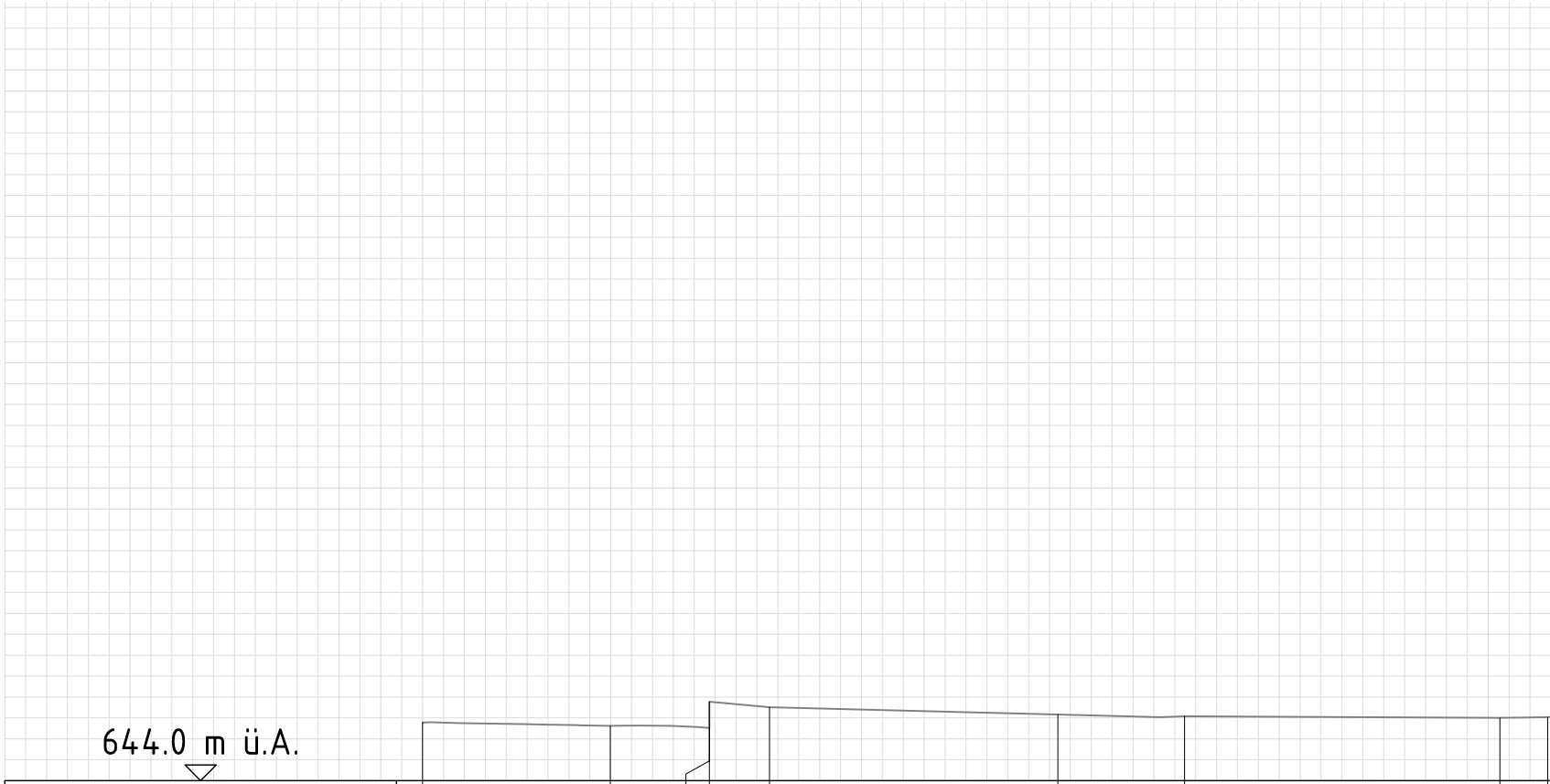

Projekthöhe										
Geländehöhe	646.781	646.627	646.521	647.777	647.514	647.167	647.074	647.002	647.038
Achsabstand	250.000	241.016	236.273	236.272	233.399	219.602	213.538	198.443	196.155

schneider consult Ziviltechniker GmbH

S 10 Mühlviertler Schnellstraße Freistadt Nord - Rainbach Nord Vorprojekt 2015	Plan: Querprofile Maßstab: 1:250 Gezeichnet: RG
Gzl.: 15106	Datum: 21.07.2015
Einlage Nr.: -	Geprüft: -
Blatt: 1/1	Datum: -

Dateiname: O:\Projekte\2015\15106\Pläne\Entwurf\2015-07-20_Querprofile_S10_West_Tieflage.dwg
Plangröße: 0,65 m²

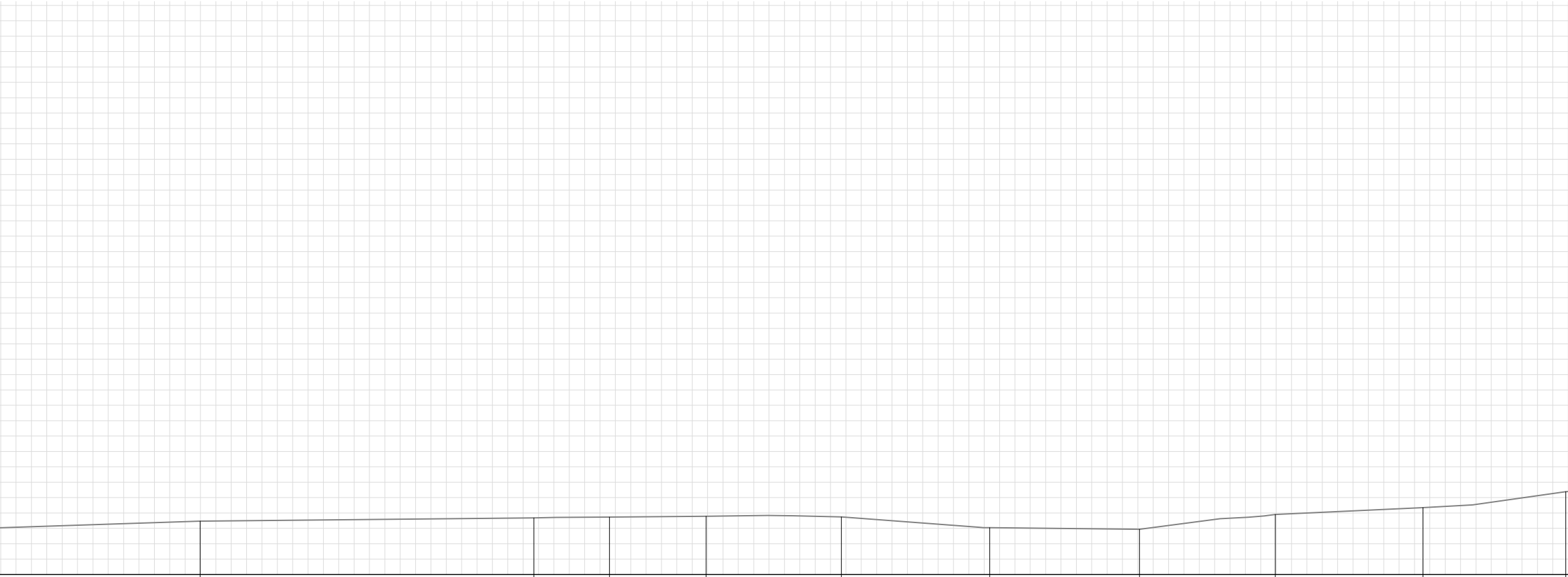

647.467	647.681	647.732	647.791	647.745	647.047	646.942	647.903	648.353	649.389
183.020	161.305	156.384	150.102	141.294	131.639	121.892	113.059	103.444	94.159

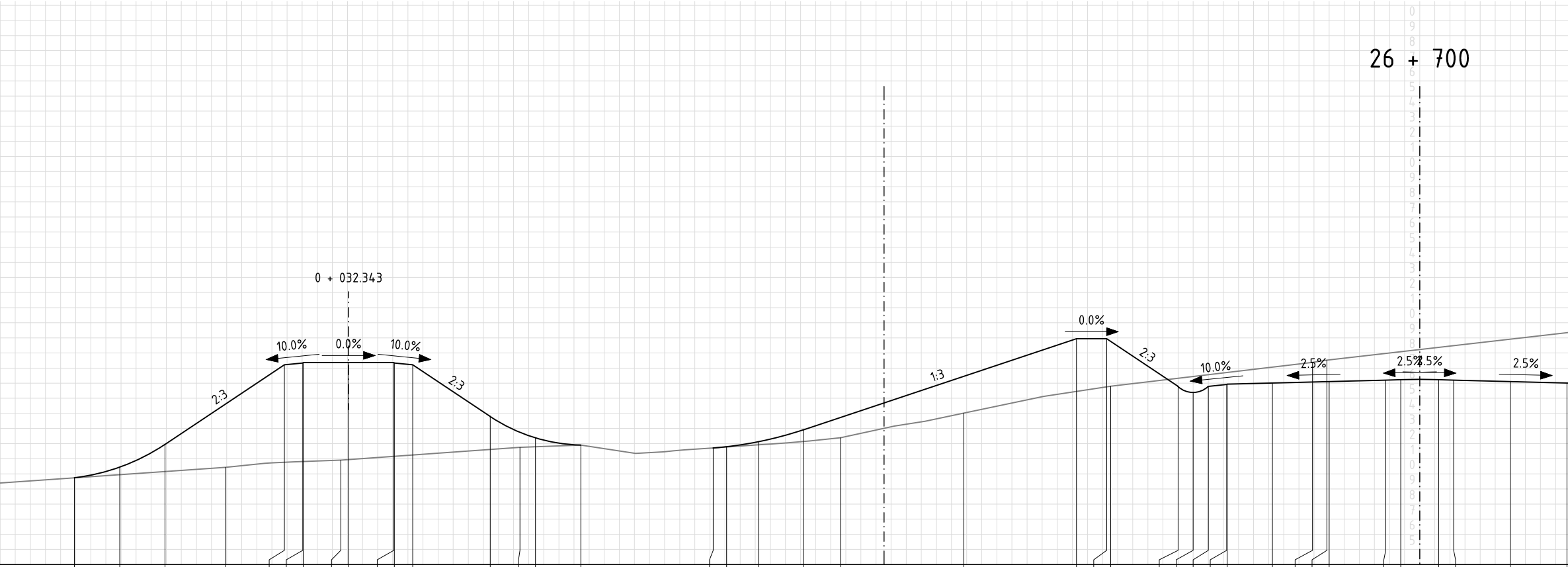
26 + 700
0 + 032.343
10.0%
0.0%
10.0%
2:3
2:3
1:3
0.0%
2:3
10.0%
2.5%
2.5%
2.5%
2.5%

649.741		89.081
650.443		86.081
651.949		83.081
	650.435	79.058
657.215		75.181
657.337		73.961
657.367		73.931
	650.909	71.444
657.367		70.931
657.367		67.931
657.337		67.901
657.215		66.681
653.795		61.551
	651.758	59.576
652.381		58.551
651.904	651.904	55.551
651.711		46.783
	651.773	45.899
652.125		43.783
652.922		40.783
	652.390	38.347
	654.016	30.187
658.940		22.728
658.940		20.728
	655.796	20.464
655.788		16.000
655.388		15.000
655.788		14.000
655.910		12.780
655.940		12.750
656.015		9.750
	657.378	7.093
	657.522	6.143
656.109		6.000
656.203		2.250
656.228		1.250
656.259		0.000
656.228		1.250
656.203		2.250
656.109		6.000
656.015		9.750

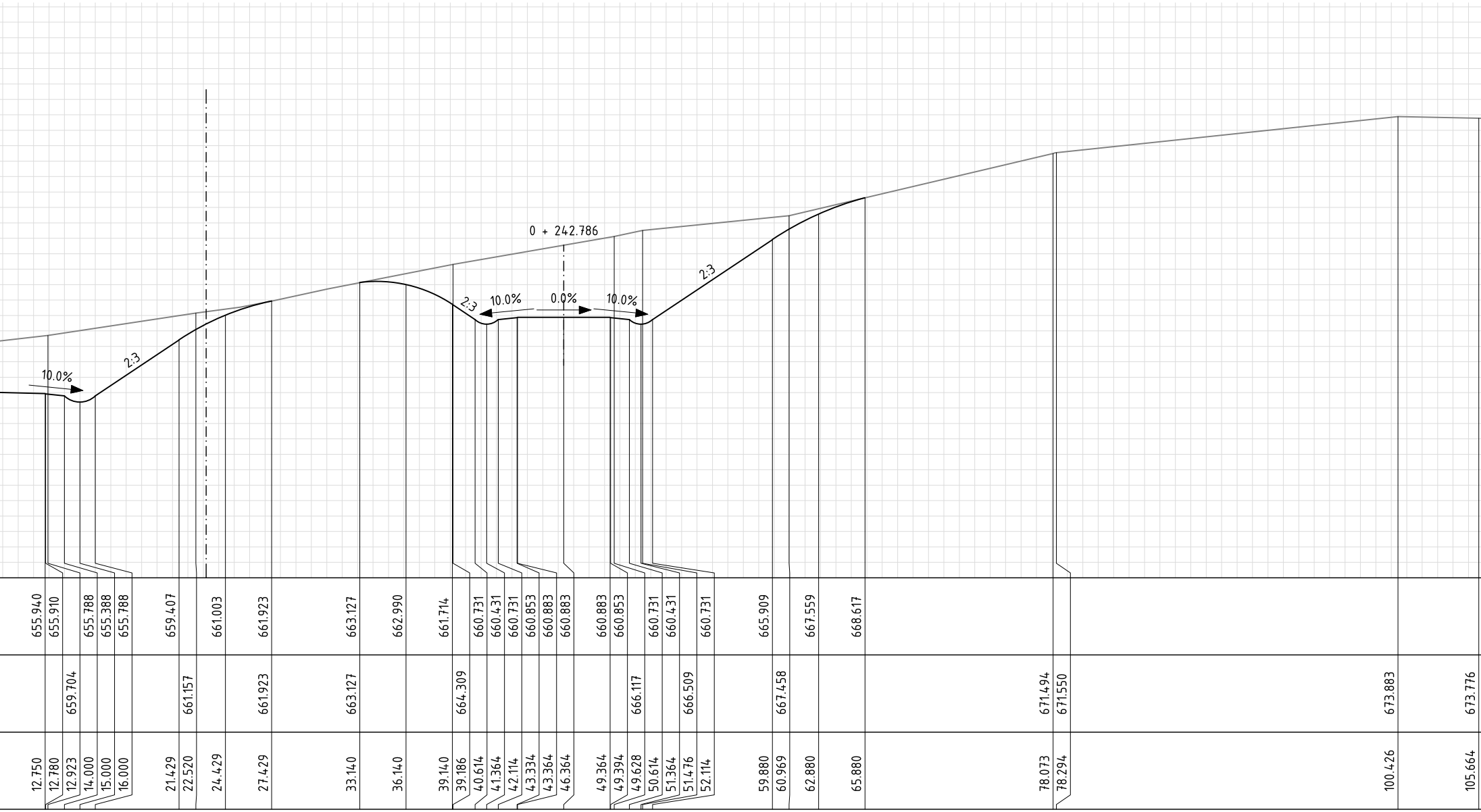
10.0%
2:3
0 + 242.786
2:3
10.0%
0.0%
10.0%
2:3
655.940
655.910
655.788
655.388
655.788
659.407
661.003
661.923
663.127
662.990
661.714
660.731
660.431
660.731
660.853
660.883
660.883
660.883
660.853
660.731
660.431
660.731
665.909
667.559
668.617
659.704
661.157
661.923
663.127
664.309
666.117
666.509
667.458
671.494
671.550
673.883
673.776
12.750
12.780
12.923
14.000
15.000
16.000
21.429
22.520
24.429
27.429
33.140
36.140
39.140
39.186
40.614
41.364
42.114
43.334
43.364
46.364
49.364
49.394
49.628
50.614
51.364
51.476
52.114
59.880
60.969
62.880
65.880
78.073
78.294
100.426
105.664

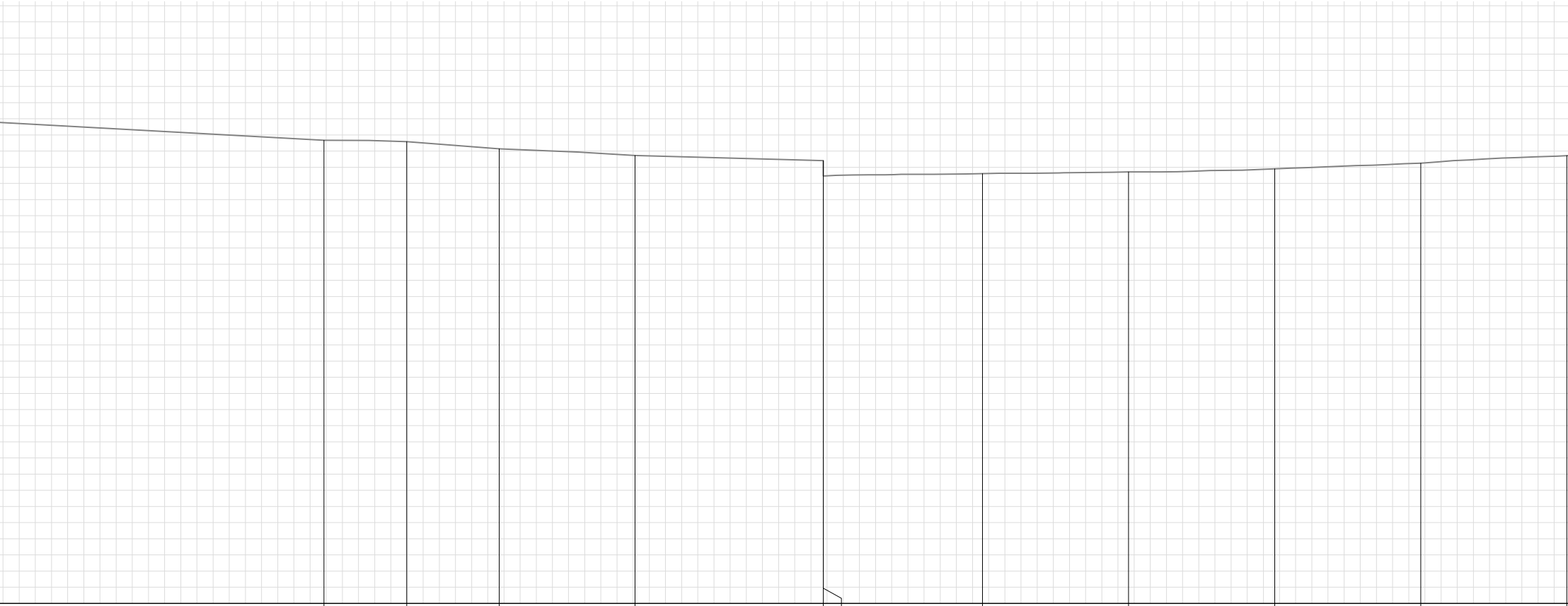

672.670	672.580	672.138	671.724	671.410	670.458	670.607	670.705	670.904	671.246	671.711
125.860	130.982	136.713	145.110	156.761	156.762	166.613	175.656	184.699	193.742	202.785

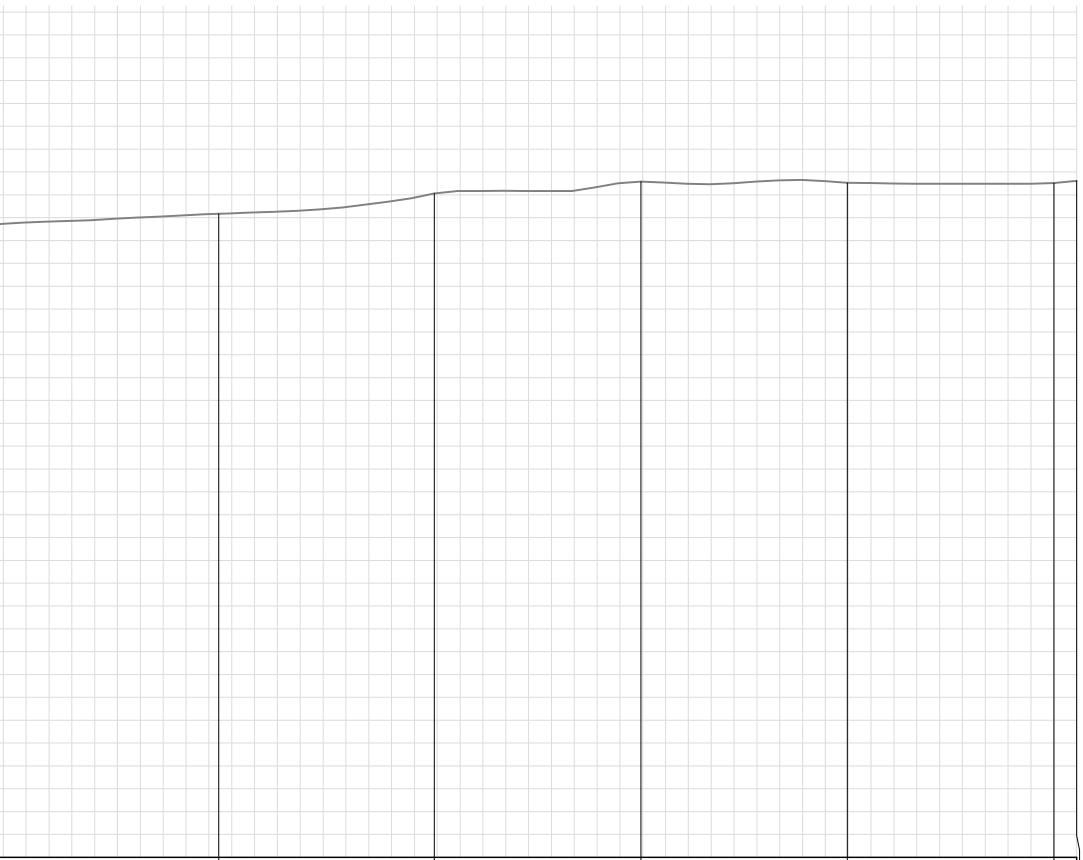

672.172	673.059	673.580	673.527	673.519	673.615
212.435	221.876	230.919	239.962	249.005	250.000

S 10 Mühlviertler Schnellstraße
Variante West, S 10 Tieflage

Querprofile M 1:250

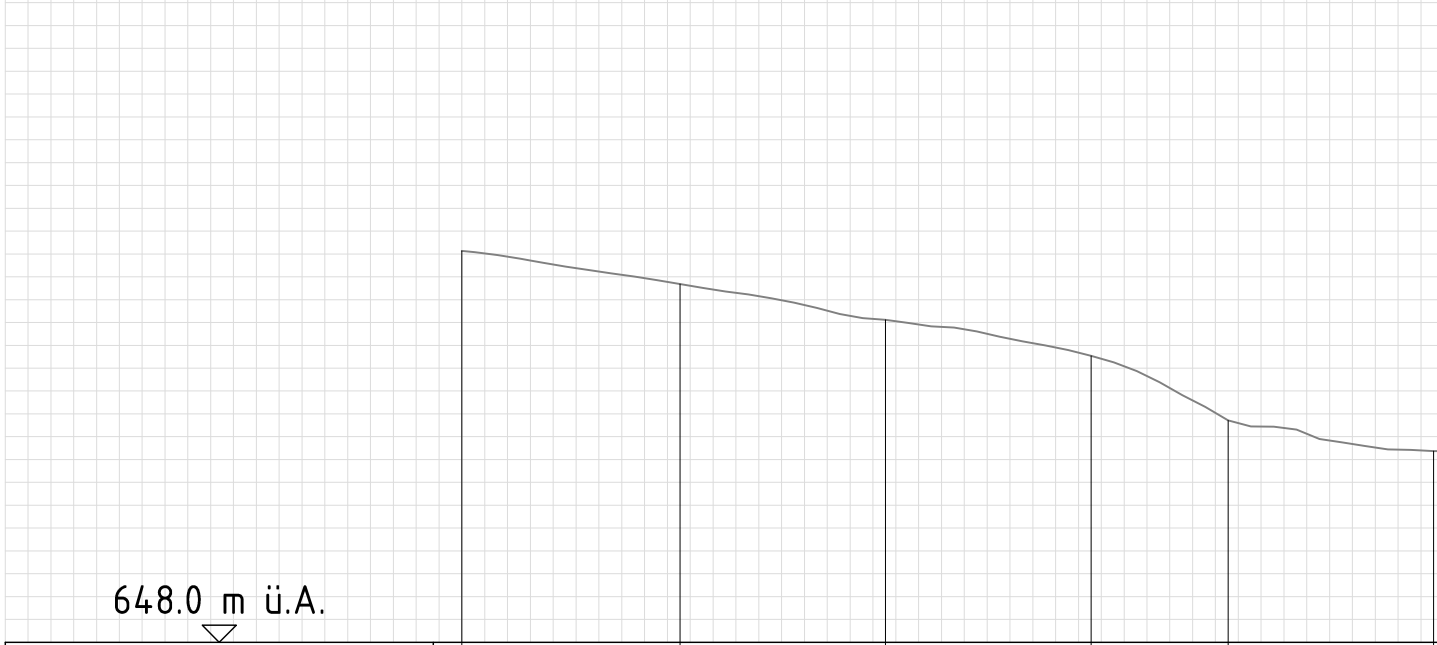

Projekthöhe						
Geländehöhe	665.137	663.682	662.115	660.541	657.719	656.373
Achsabstand	250.000	240.448	231.447	222.446	216.446	207.445

schneider consult
Ziviltechniker GmbH

S 10 Mühlviertler Schnellstraße Freistadt Nord - Rainbach Nord Vorprojekt 2015	Plan: Querprofile Maßstab: 1:250 Gezeichnet: RG
Gzl.: 15106	Datum: 21.07.2015
Einlage Nr.: -	Geprüft: -
Blatt: 1/1	Datum: -

Dateiname: O:\Projekte\2015\15106\Pläne\Entwurf\2015-07-20_Querprofile_S10_West_Tieflage.dwg
Plangröße: 0,65 m²

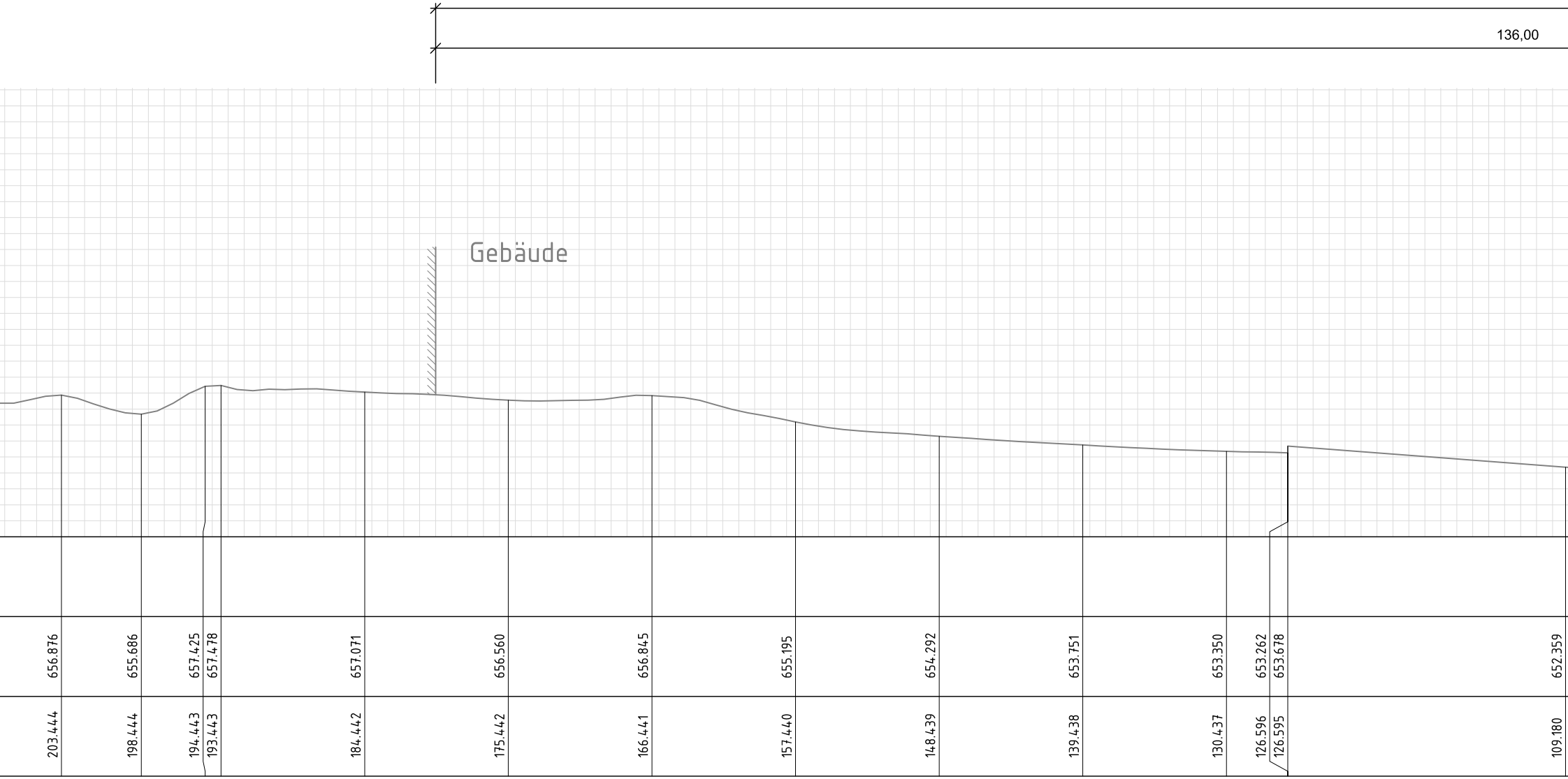
136,00
Gebäude
656.876
655.686
657.425
657.478
657.071
656.560
656.845
655.195
654.292
653.751
653.350
653.262
653.678
652.359
203.444
198.444
194.443
193.443
184.442
175.442
166.441
157.440
148.439
139.438
130.437
126.596
126.595
109.180

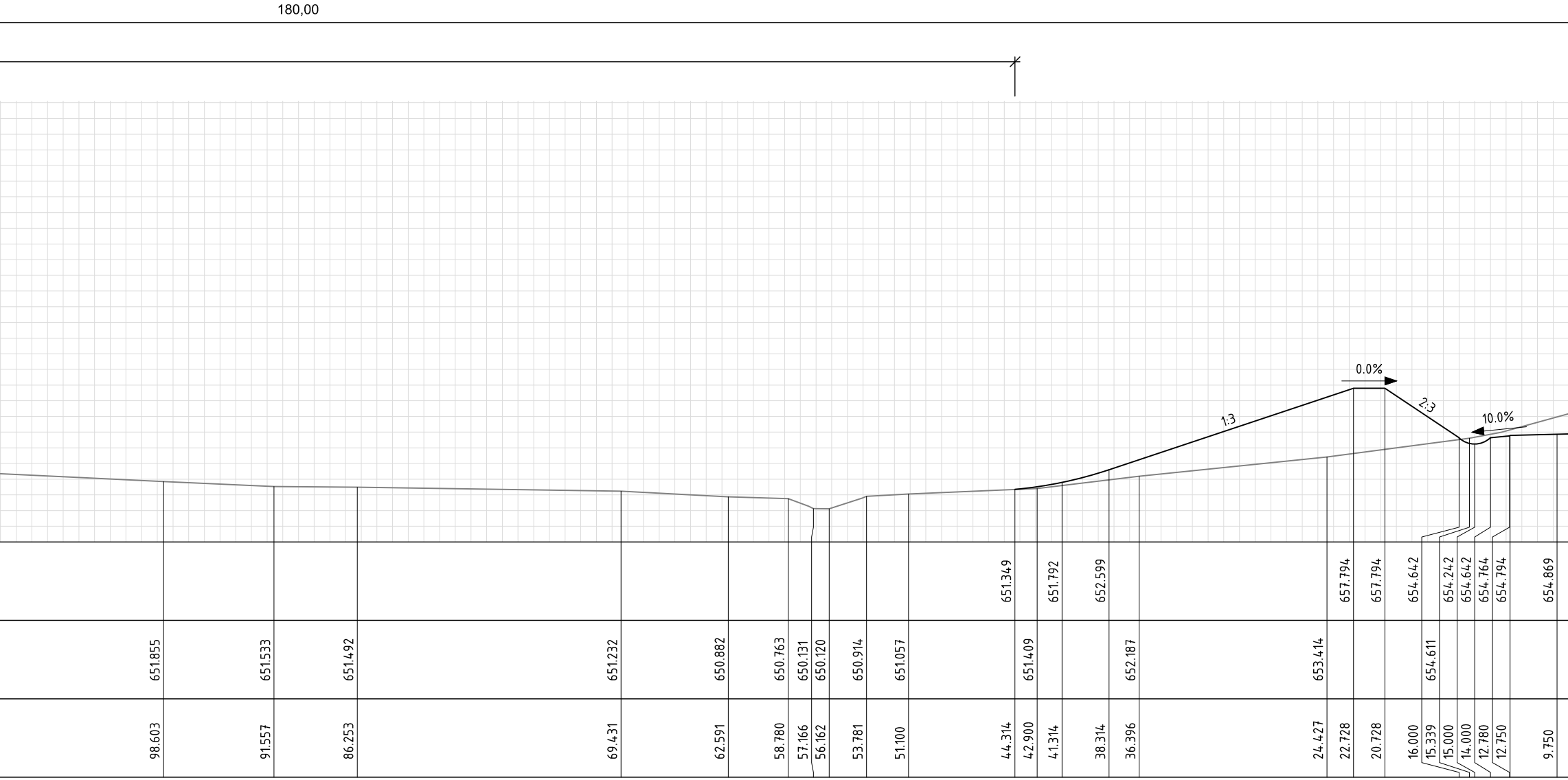
180,00
0.0%
1:3
2:3
10.0%
651.349
651.792
652.599
657.794
657.794
654.642
654.242
654.642
654.764
654.794
654.869
651.855
651.533
651.492
651.232
650.882
650.763
650.131
650.120
650.914
651.057
651.409
652.187
653.414
654.611
98.603
91.557
86.253
69.431
62.591
58.780
57.166
56.162
53.781
51.100
44.314
42.900
41.314
38.314
36.396
24.427
22.728
20.728
16.000
15.339
15.000
14.000
12.780
12.750
9.750

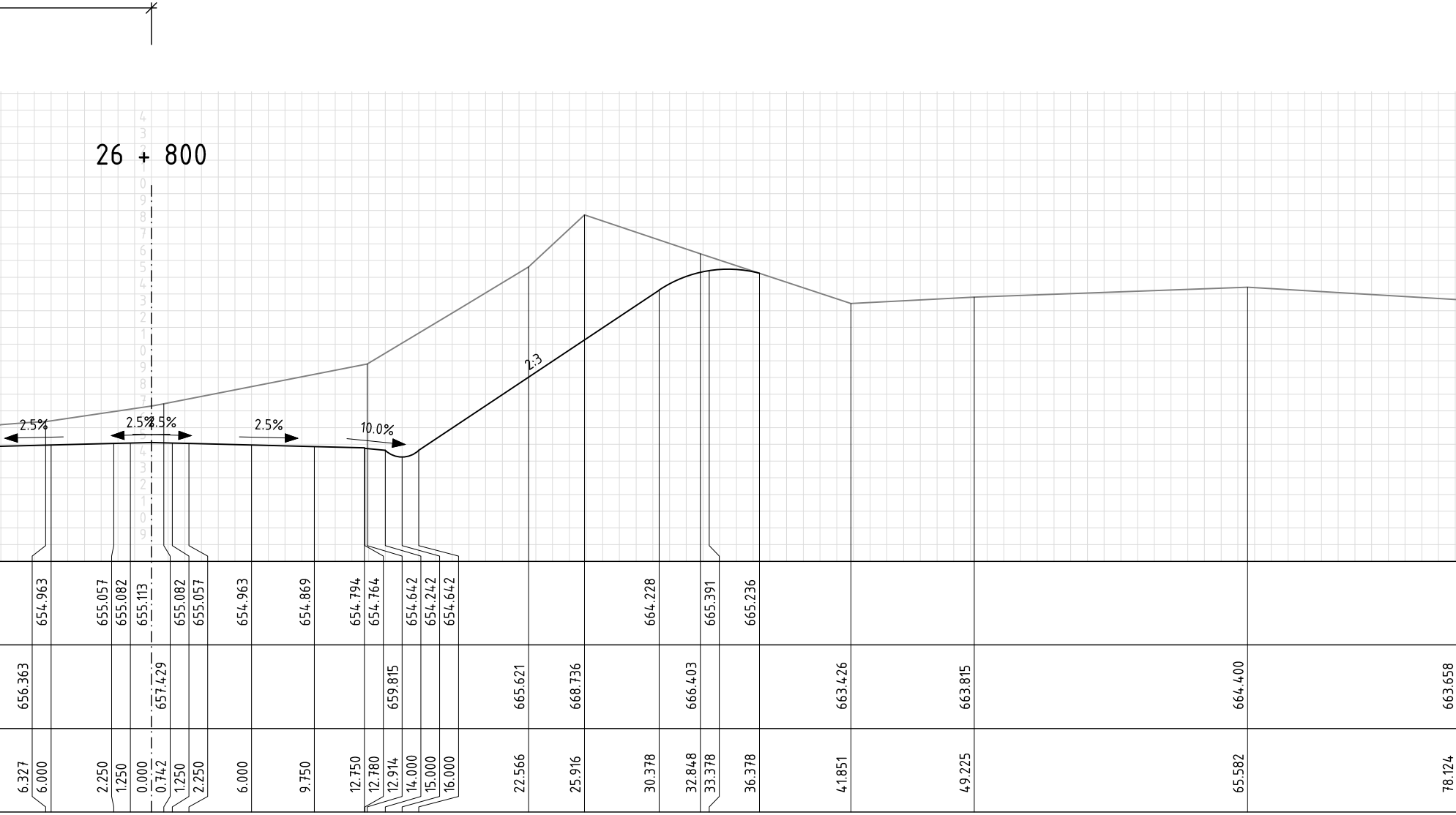

26 + 800
2.5%
2.5%
2.5%
2.5%
10.0%
2:3
654.963
655.057
655.082
655.113
655.082
655.057
654.963
654.869
654.794
654.764
654.642
654.242
654.642
664.228
665.391
665.236
656.363
657.429
659.815
665.621
668.736
666.403
663.426
663.815
664.400
663.658
6.327
6.000
2.250
1.250
0.000
0.742
1.250
2.250
6.000
9.750
12.750
12.780
12.914
14.000
15.000
16.000
22.566
25.916
30.378
32.848
33.378
36.378
41.851
49.225
65.582
78.124

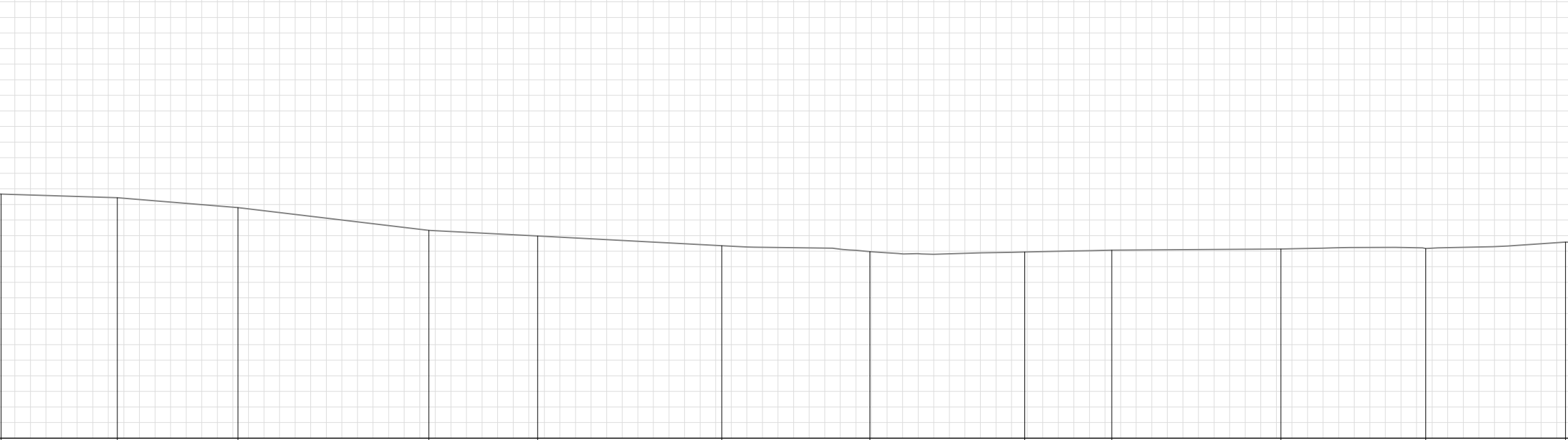

663.424	662.796	661.333	660.977	660.345	659.970	659.945	660.062	660.134	660.165	660.577
85.584	93.332	105.586	112.571	124.386	133.907	143.841	149.434	160.284	169.591	178.564

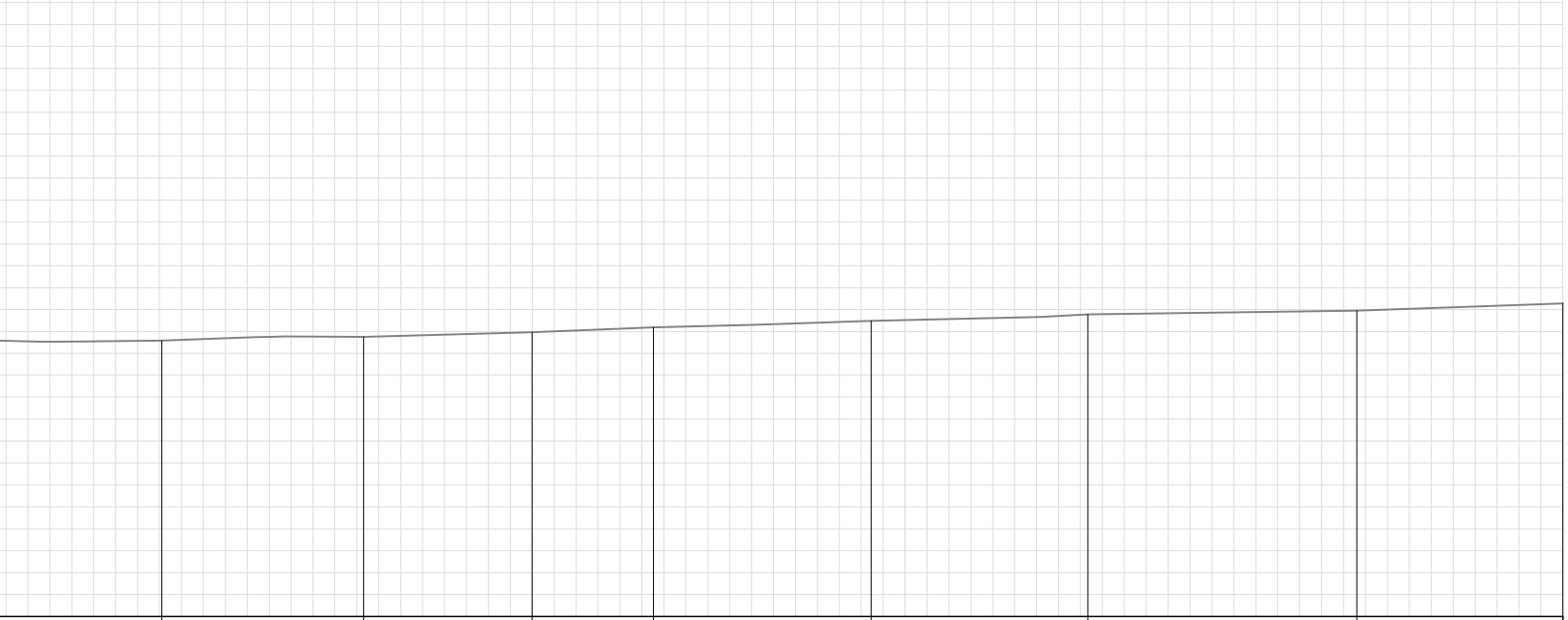

660.581	660.752	660.961	661.186	661.476	661.777	661.947	662.275
186.098	195.304	202.988	208.524	218.451	228.334	240.600	250.000

S 10 Mühlviertler Schnellstraße
Variante West, S 10 Tieflage

Querprofile M 1:250

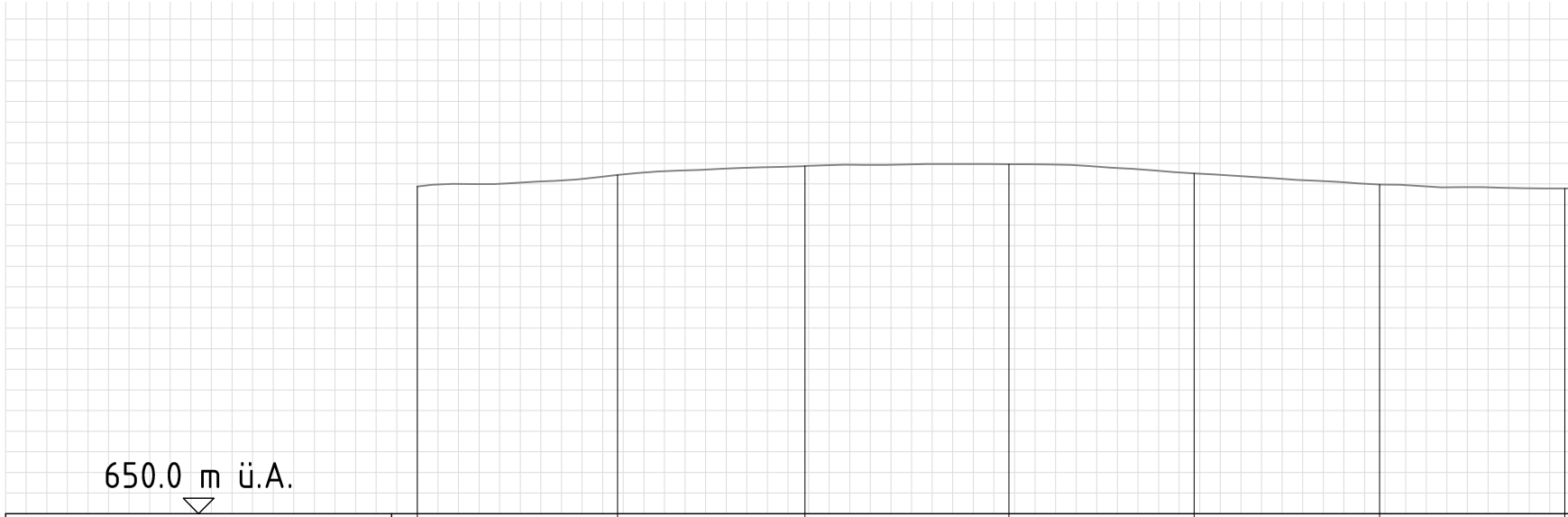

Projekthöhe							
Geländehöhe	665.877	666.429	666.864	666.951	666.512	665.969	665.776
Achsabstand	250.000	240.275	231.174	221.274	212.273	203.273	194.272

schneider consult
Ziviltechniker-GmbH

S 10 Mühlviertler Schnellstraße Freistadt Nord - Rainbach Nord Vorprojekt 2015	Plan: Querprofile Maßstab: 1:250 Gezeichnet: RG
Gzl.: 15106	Datum: 21.07.2015
Einlage Nr.: -	Geprüft: -
Blatt: 1/1	Datum: -

Dateiname: O:\Projekte\2015\15106\Pläne\Entwurf\2015-07-20_Querprofile_S10_West_Tieflage.dwg
Plangröße: 0,65 m²

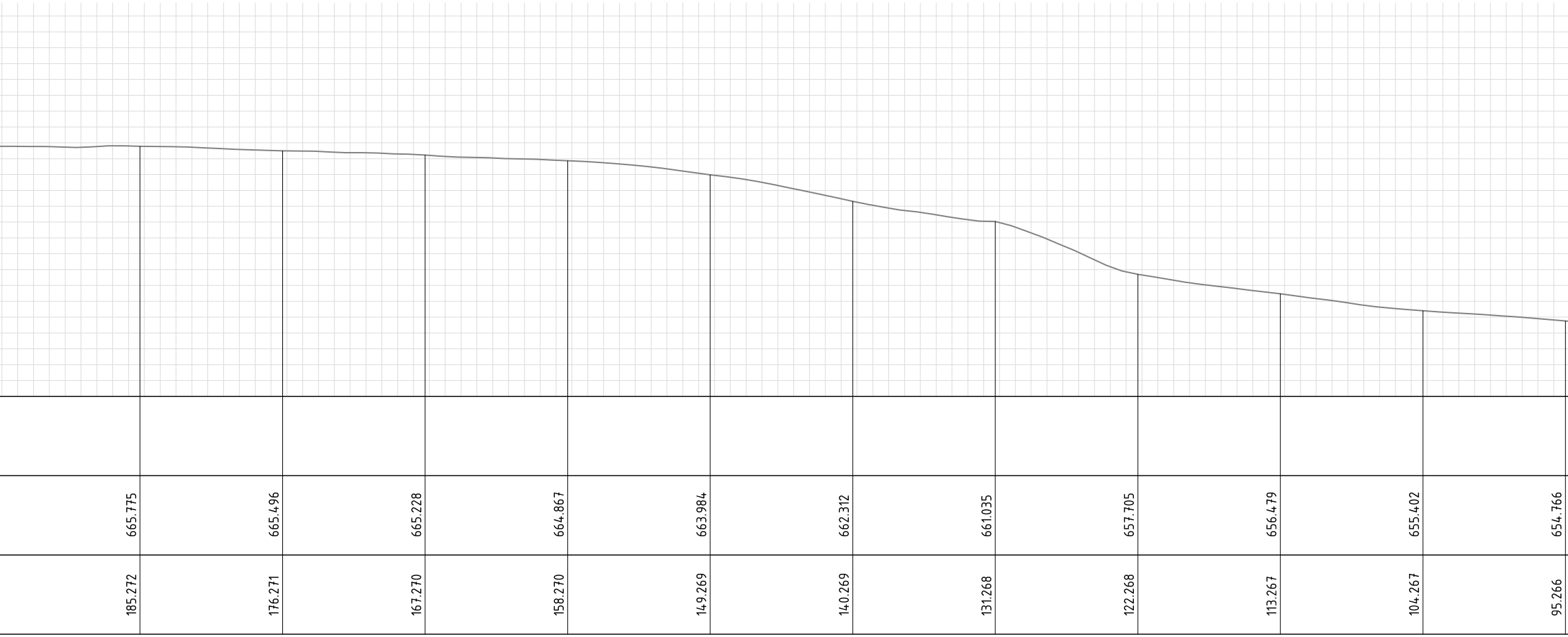

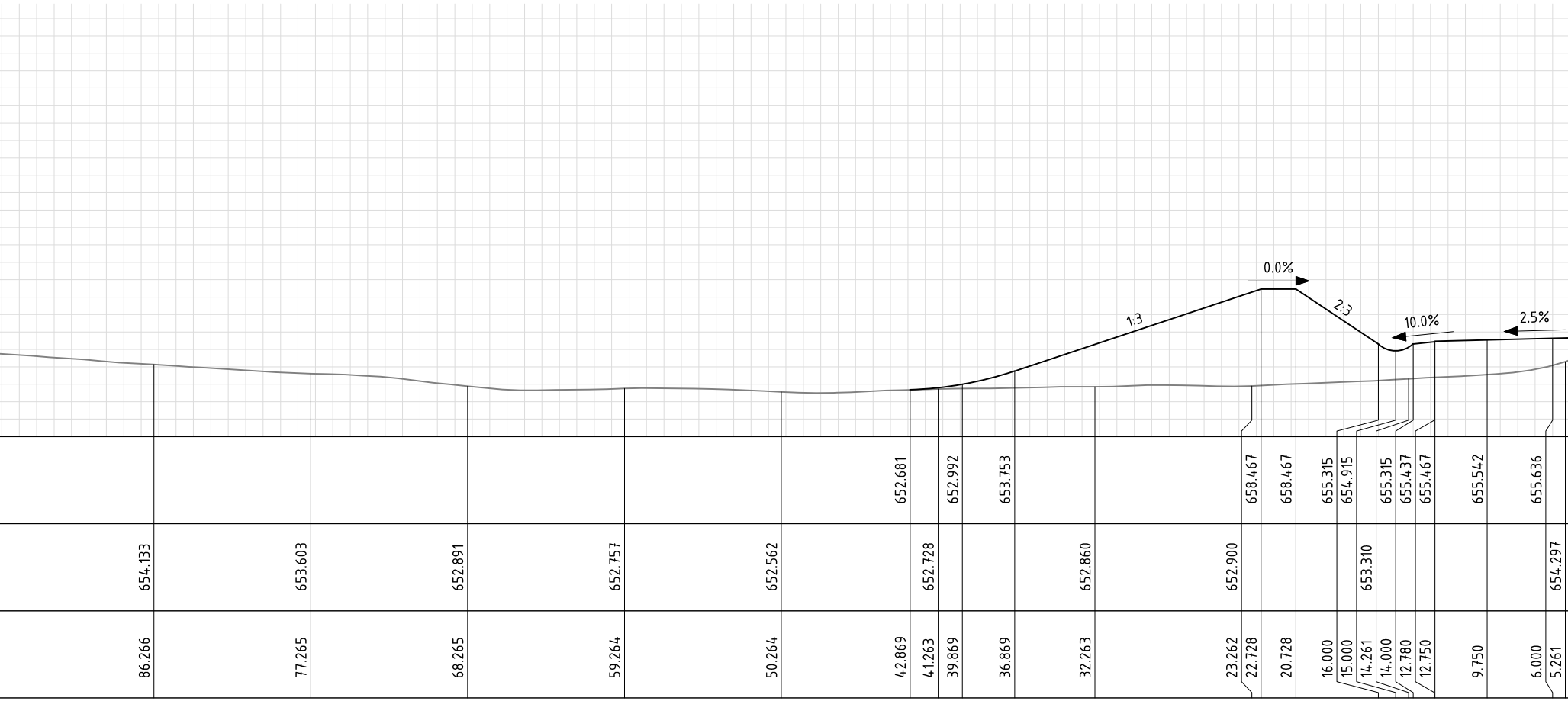
0.0%
1:3
2:3
10.0%
2.5%
652.681
652.992
653.753
658.467
658.467
655.315
654.915
655.315
655.437
655.467
655.542
655.636
654.133
653.603
652.891
652.757
652.562
652.728
652.860
652.900
653.310
654.297
86.266
77.265
68.265
59.264
50.264
42.869
41.263
39.869
36.869
32.263
23.262
22.728
20.728
16.000
15.000
14.261
14.000
12.780
12.750
9.750
6.000
5.261

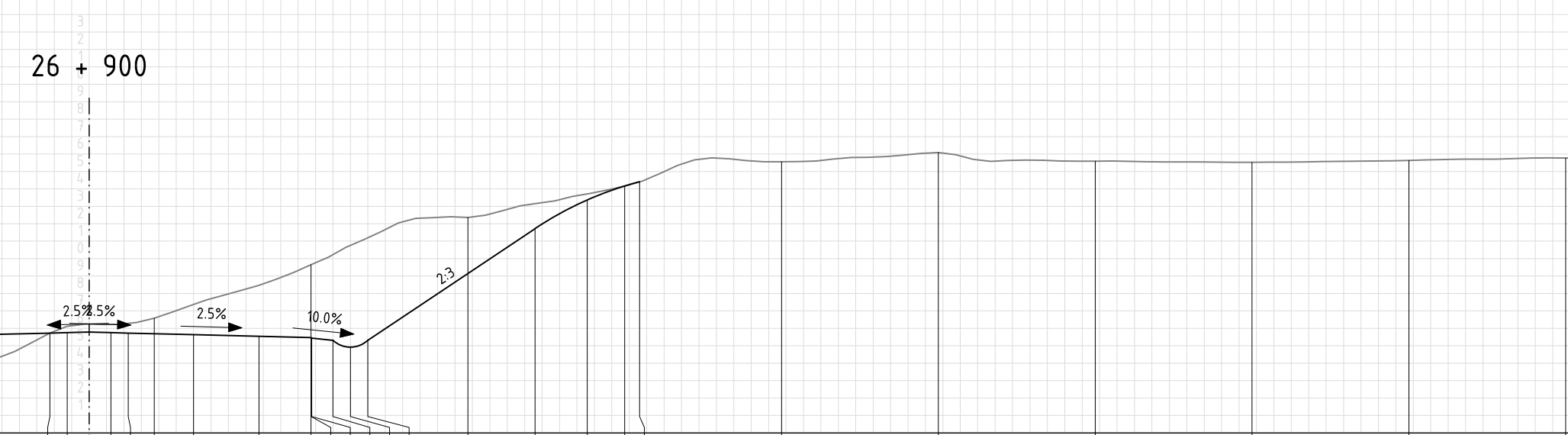
26 + 900
2.5%
2.5%
2.5%
10.0%
2:3

655.729	655.754	655.786	655.754	655.729		655.636	655.542		655.467	655.437	655.315	654.915	655.315		661.712	663.357		664.401						
					656.577			659.654						662.360			664.159		665.561	666.085	665.591	665.523	665.627	665.772
2.250	1.250	0.000	1.250	2.250	3.740	6.000	9.750	12.740	12.750	12.780	14.000	15.000	16.000	21.741	25.595	28.595	30.741	31.595	39.742	48.742	57.743	66.743	75.744	84.744

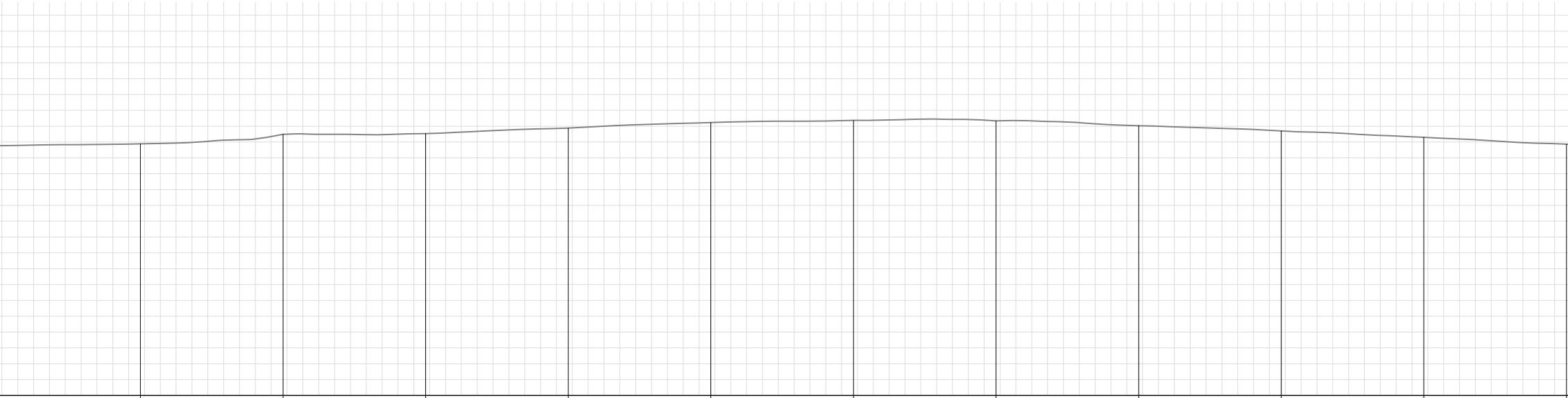

665.888	666.485	666.528	666.878	667.225	667.361	667.333	667.024	666.700	666.294	665.860
93.745	102.745	111.746	120.747	129.747	138.748	147.748	156.749	165.749	174.750	183.750

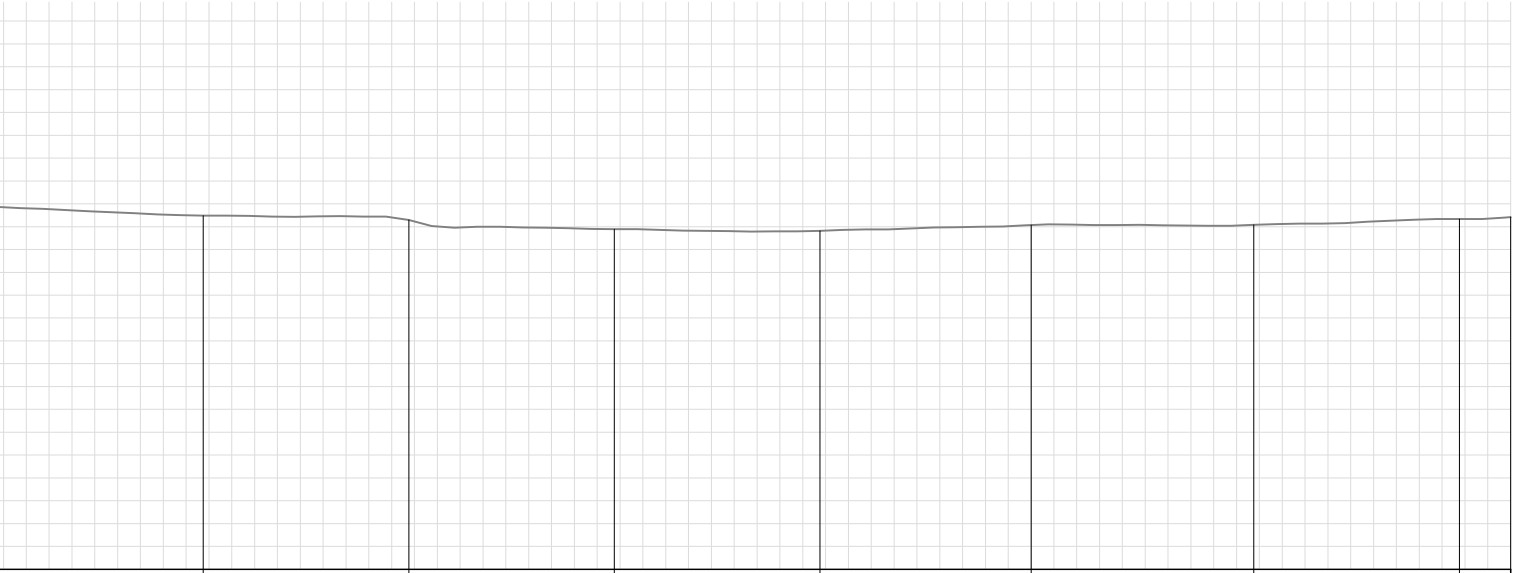

665.480	665.291	664.894	664.819	665.070	665.077	665.330	665.422
192.751	201.751	210.752	219.752	229.009	238.753	247.754	250.000

S 10 Mühlviertler Schnellstraße
Variante West, S 10 Tieflage

Querprofile M 1:250

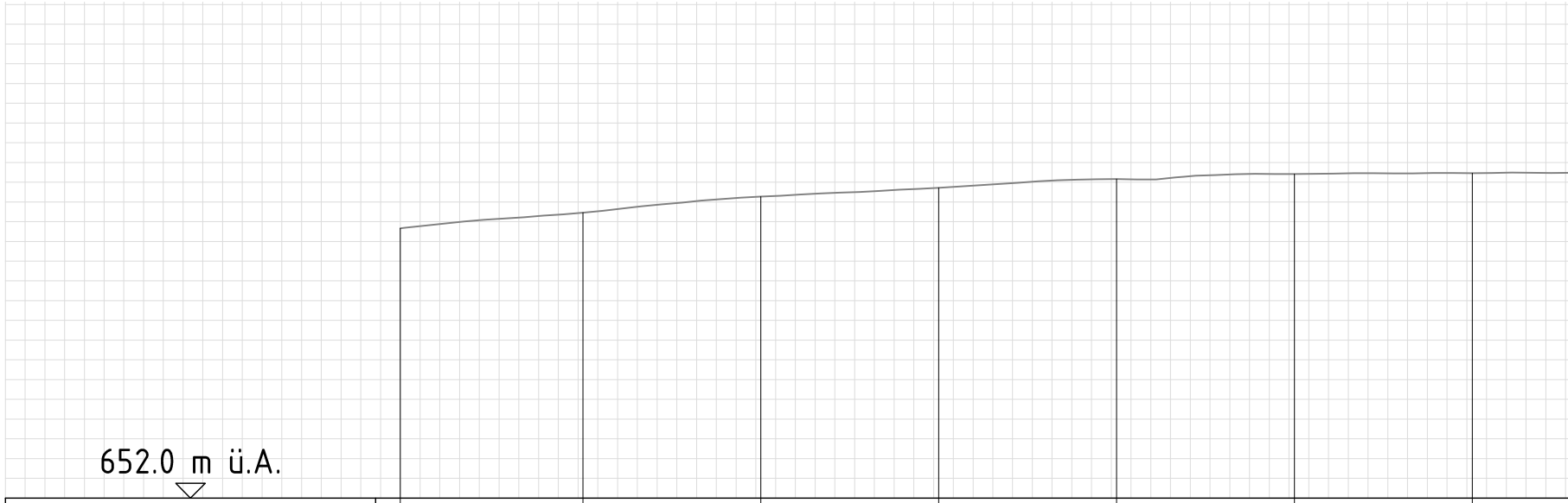

Projekthöhe							
Geländehöhe	665.664	666.452	667.265	667.718	668.161	668.418	668.454
Achsabstand	250.000	240.752	231.746	222.740	213.734	204.729	195.723

schneider consult
Ziviltechniker GmbH

S 10 Mühlviertler Schnellstraße	Plan: Querprofile
Freistadt Nord - Rainbach Nord	Maßstab: 1:250
Vorprojekt 2015	Gezeichnet: RG
Gzl.: 15106	Datum: 21.07.2015
Einlage Nr.: -	Geprüft: -
Blatt: 1/1	Datum: -

Dateiname: O:\Projekte\2015\15106\Pläne\Entwurf\2015-07-20_Querprofile_S10_West_Tieflage.dwg
Plangröße: 0,65 m²

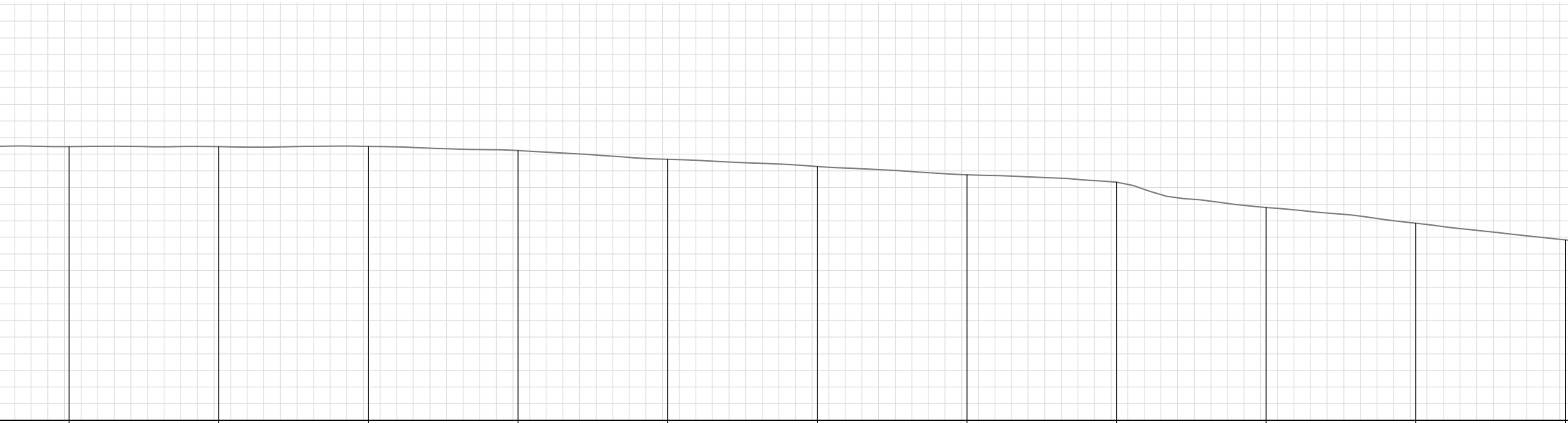

668.455	668.452	668.465	668.224	667.696	667.257	666.763	666.315	664.796	663.850	662.845
186.717	177.711	168.705	159.700	150.694	141.688	132.682	123.676	114.671	105.665	96.659

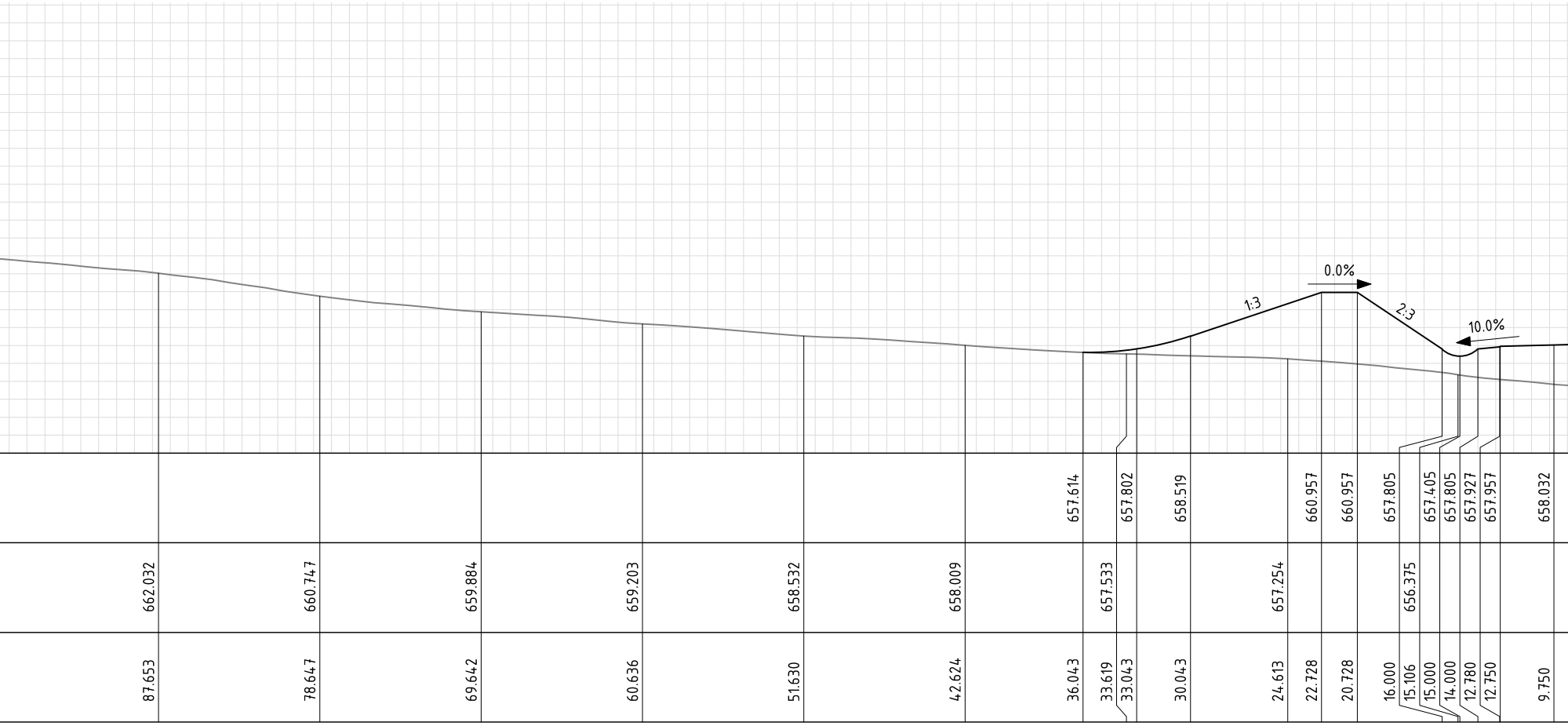
0.0%
1:3
2:3
10.0%
657.614
657.802
658.519
660.957
660.957
657.805
657.405
657.805
657.927
657.957
658.032
662.032
660.747
659.884
659.203
658.532
658.009
657.533
657.254
656.375
87.653
78.647
69.642
60.636
51.630
42.624
36.043
33.619
33.043
30.043
24.613
22.728
20.728
16.000
15.106
15.000
14.000
12.780
12.750
9.750

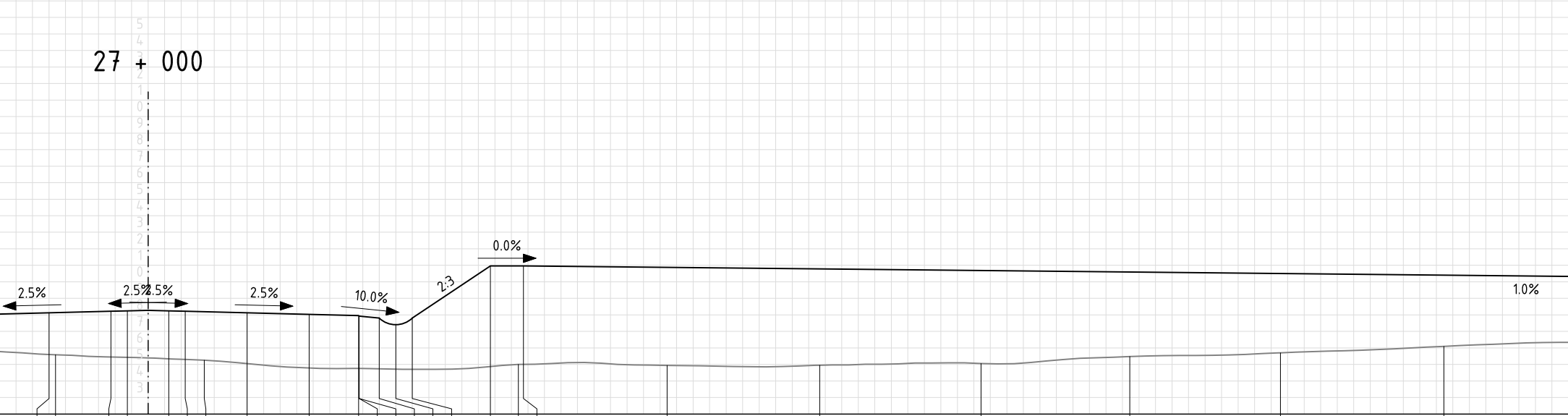
27 + 000
2.5%
2.5%
2.5%
2.5%
10.0%
2:3
0.0%
1.0%

6.000	658.126	
5.600		655.583
2.250	658.220	
1.250	658.245	
0.000	658.276	
1.250	658.245	
2.250	658.220	
3.405		655.254
6.000	658.126	
9.750	658.032	
12.750	657.957	
12.780	657.927	
12.782		654.756
14.000	657.805	
15.000	657.405	
16.000	657.805	
20.728	660.957	
22.418		655.002
22.728	660.957	
31.423		654.943
40.670		654.955
50.436		655.057
59.441		655.477
68.558		655.704
78.454		656.094

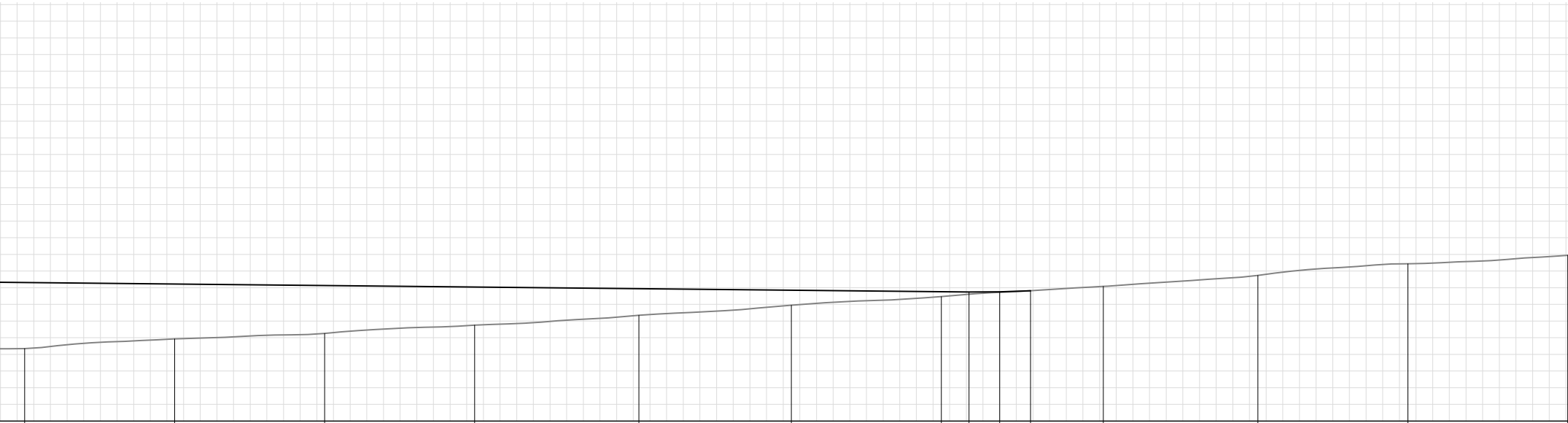

							659.743	659.754	659.824			
656.350	656.930	657.260	657.753	658.347	658.950	659.474				660.083	660.740	661.443	661.947
87.459	96.465	105.471	114.477	124.334	133.489	142.495	144.156	146.005	147.855	152.222	161.507	170.513	180.110

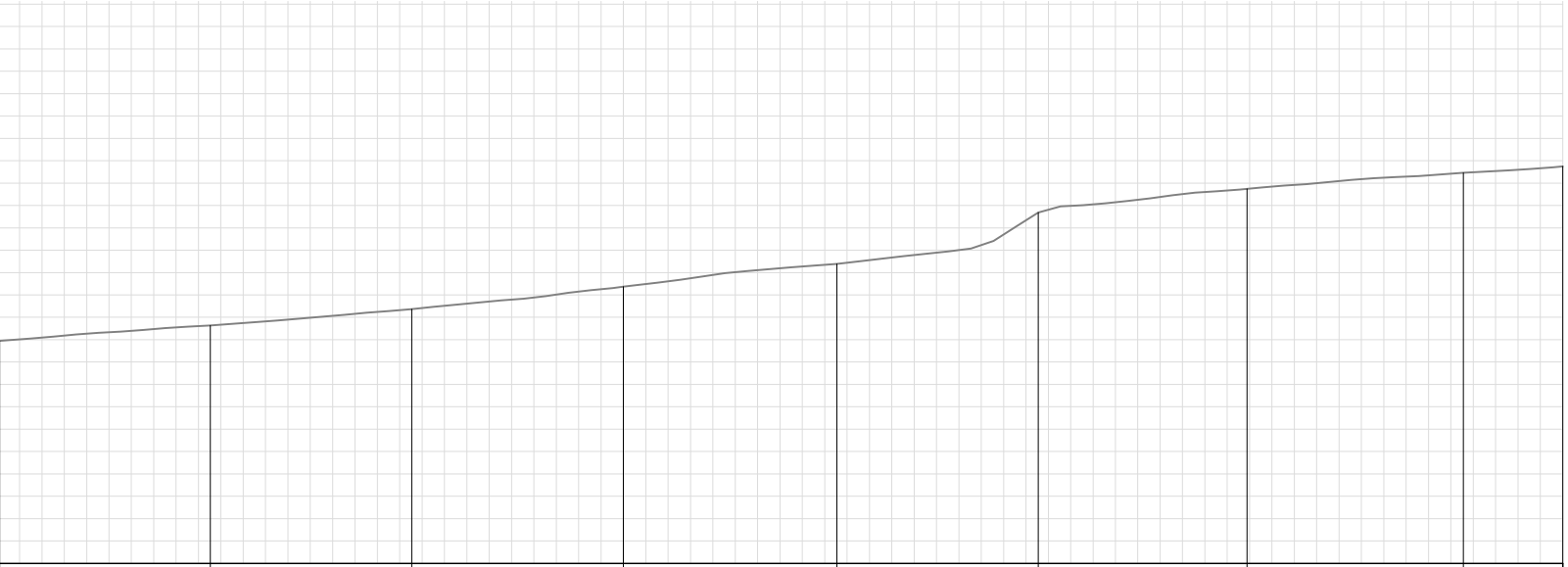

662.637	663.360	664.365	665.387	667.687	668.740	669.465	669.743
189.525	198.531	207.998	217.543	226.549	235.886	245.561	250.000

S 10 Mühlviertler Schnellstraße
Variante West, S 10 Tieflage

Querprofile M 1:250

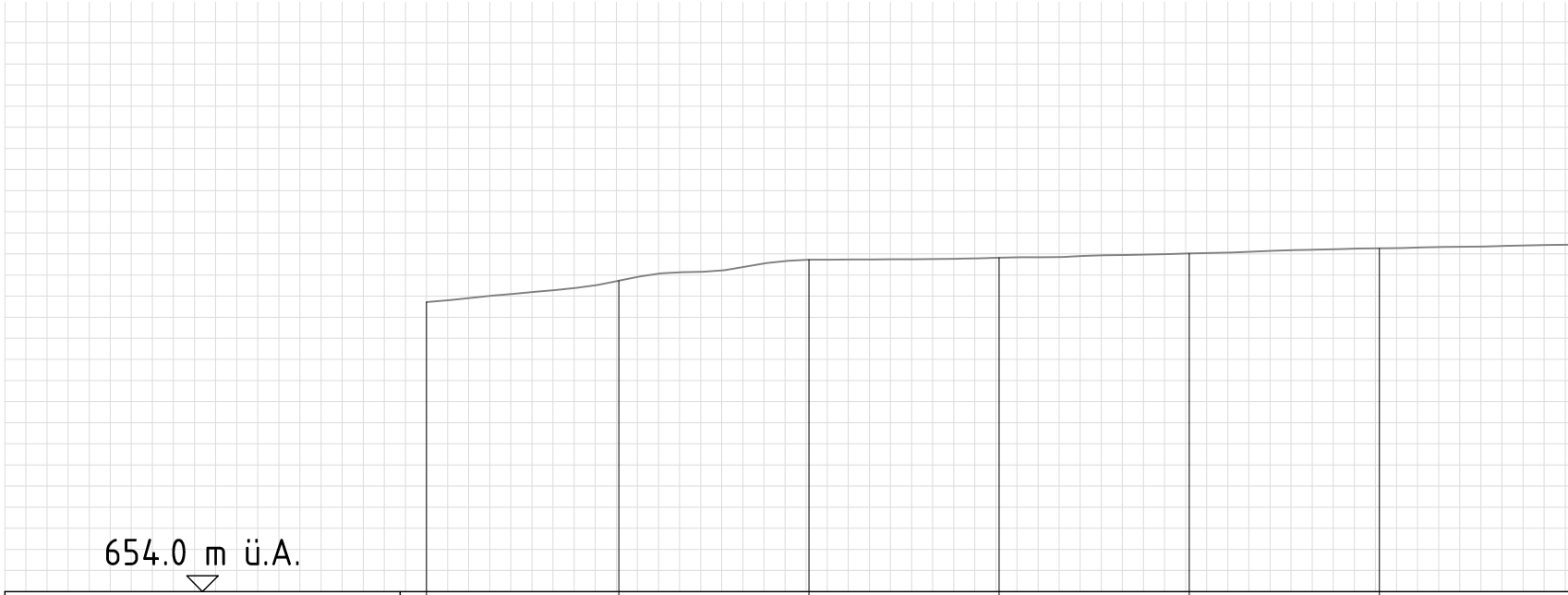

Projekthöhe							
Geländehöhe	667.719	668.730	669.724	669.819	670.023	670.260	670.433
Achsabstand	250.000	240.877	231.861	222.844	213.827	204.811	195.794

schneider consult
Ziviltechniker GmbH

S 10 Mühlviertler Schnellstraße Freistadt Nord - Rainbach Nord Vorprojekt 2015	Plan: Querprofile Maßstab: 1:250 Gezeichnet: RG
Gzl.: 15106	Datum: 21.07.2015
Einlage Nr.: -	Geprüft: -
Blatt: 1/1	Datum: -

Dateiname: O:\Projekte\2015\15106\Pläne\Entwurf\2015-07-20_Querprofile_S10_West_Tieflage.dwg
Plangröße: 0,65 m²

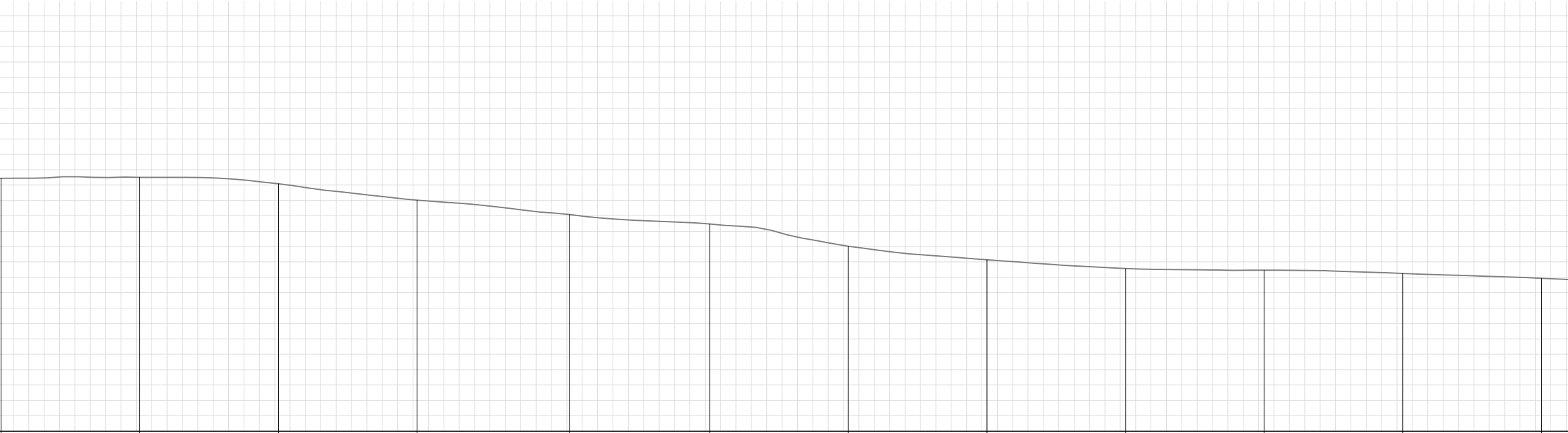

670.499	670.084	669.018	668.080	667.470	666.025	665.140	664.572	664.467	664.250	663.941
186.777	177.761	168.744	158.829	149.709	140.692	131.675	122.659	113.642	104.625	95.608

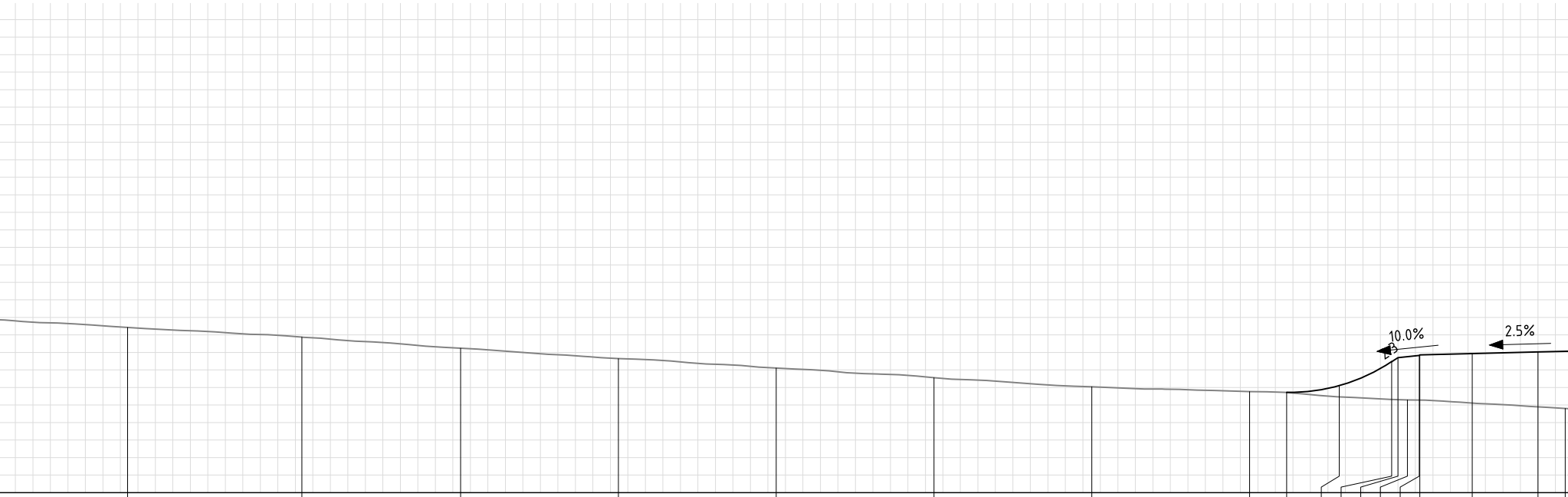

								659.714	660.095	661.470	661.706		661.828	661.858	661.933	662.027	
663.424	662.874	662.242	661.652	661.106	660.556	660.042	659.766					659.292					658.808
86.592	76.629	67.557	58.540	49.523	40.506	31.490	22.473	20.355	17.355	14.355	14.000	13.456	12.780	12.750	9.750	6.000	4.440

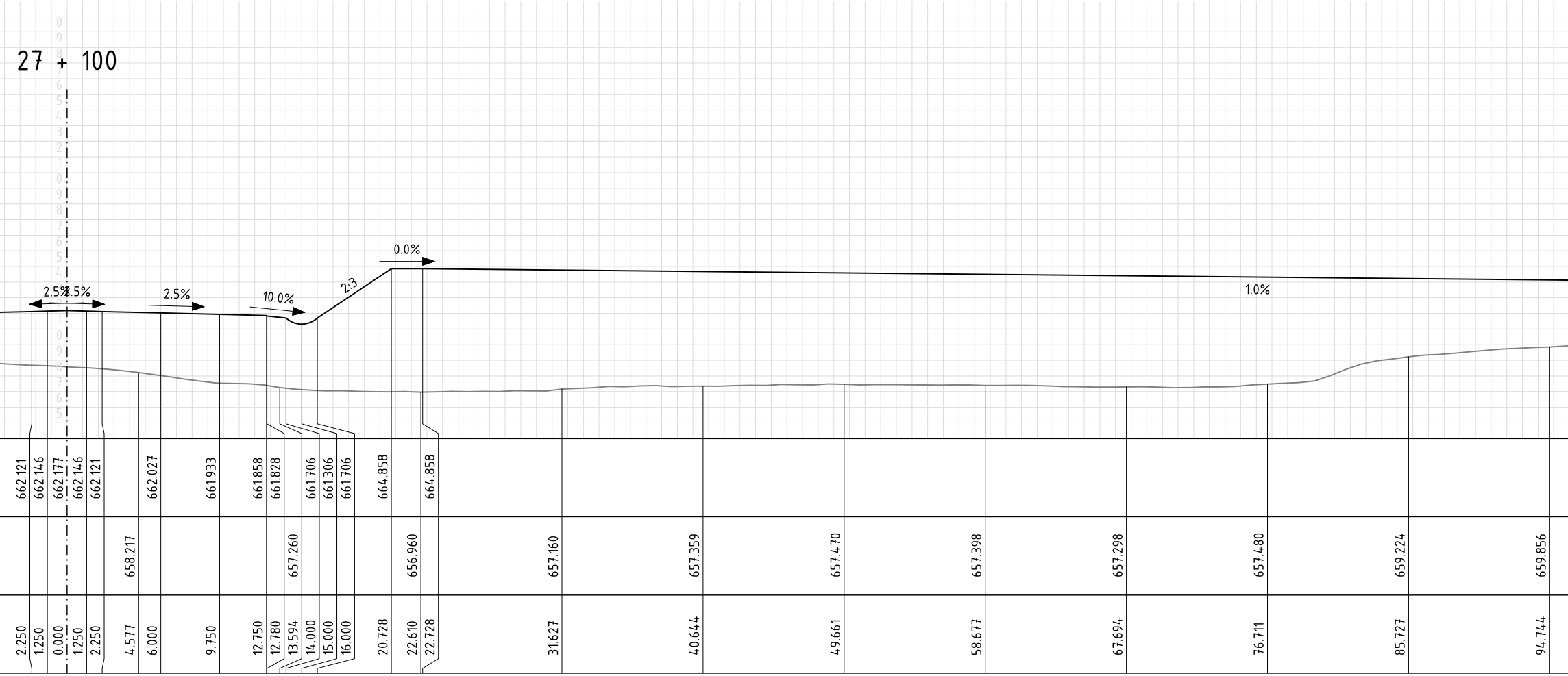
27 + 100
2.5%
2.5%
2.5%
10.0%
2:3
0.0%
1.0%
662.121
662.146
662.177
662.146
662.121
662.027
661.933
661.858
661.828
661.706
661.306
661.706
664.858
664.858
658.217
657.260
656.960
657.160
657.359
657.470
657.398
657.298
657.480
659.224
659.856
2.250
1.250
0.000
1.250
2.250
4.577
6.000
9.750
12.750
12.780
13.594
14.000
15.000
16.000
20.728
22.610
22.728
31.627
40.644
49.661
58.677
67.694
76.711
85.727
94.744

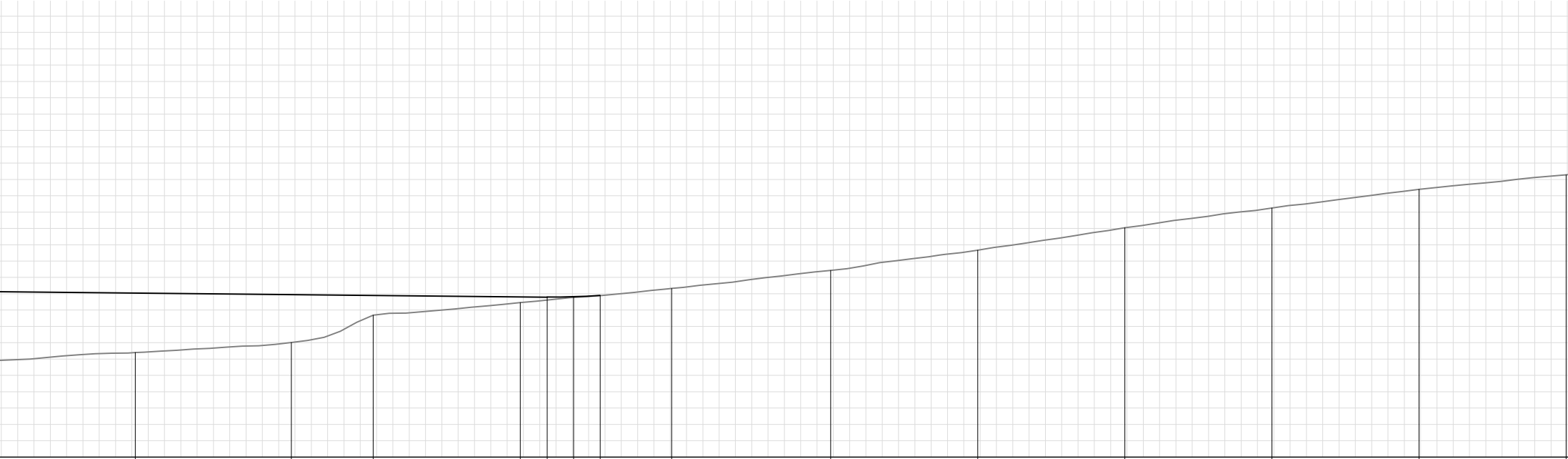

				663.791	663.807	663.888							
660.397	661.020	662.683	663.456				664.327	665.431	666.670	668.038	669.249	670.389	671.280
104.209	113.779	118.789	127.805	129.458	131.083	132.709	137.088	146.840	155.857	164.874	173.891	182.907	191.924

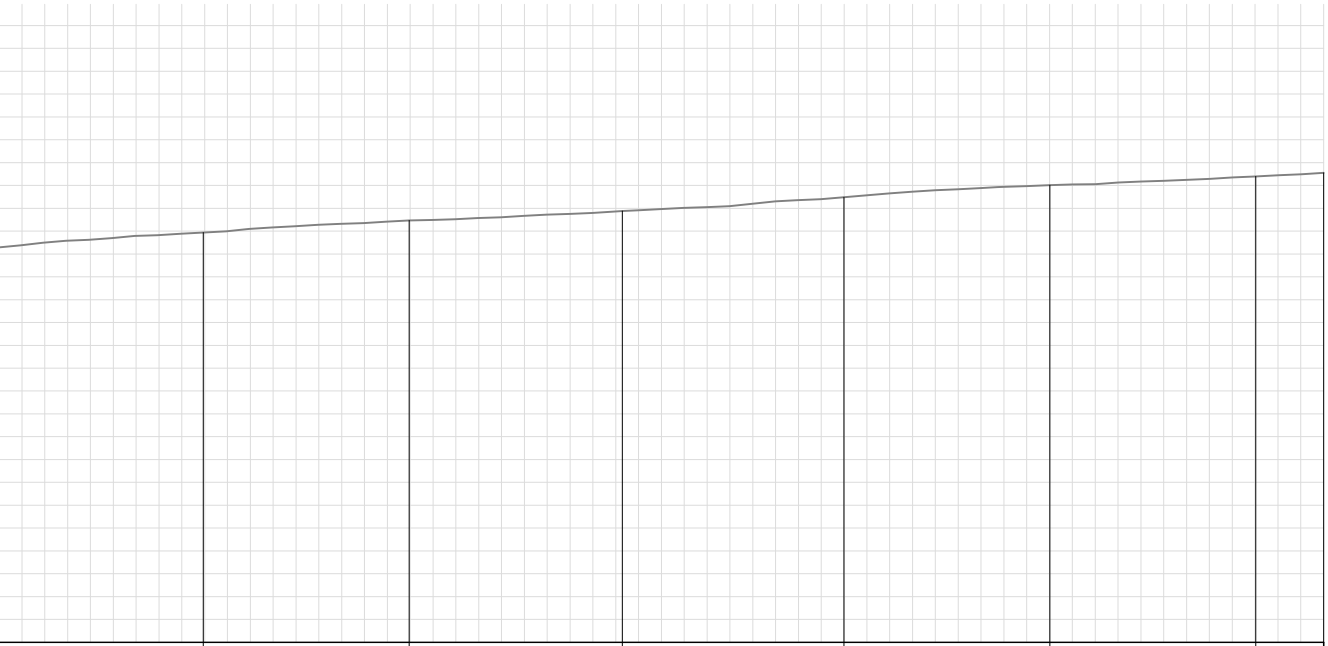

671.937	672.461	672.876	673.483	674.012	674.395	674.551
200.941	209.957	219.288	228.993	238.009	247.026	250.000

S 10 Mühlviertler Schnellstraße
Variante West, S 10 Tieflage

Querprofile M 1:250

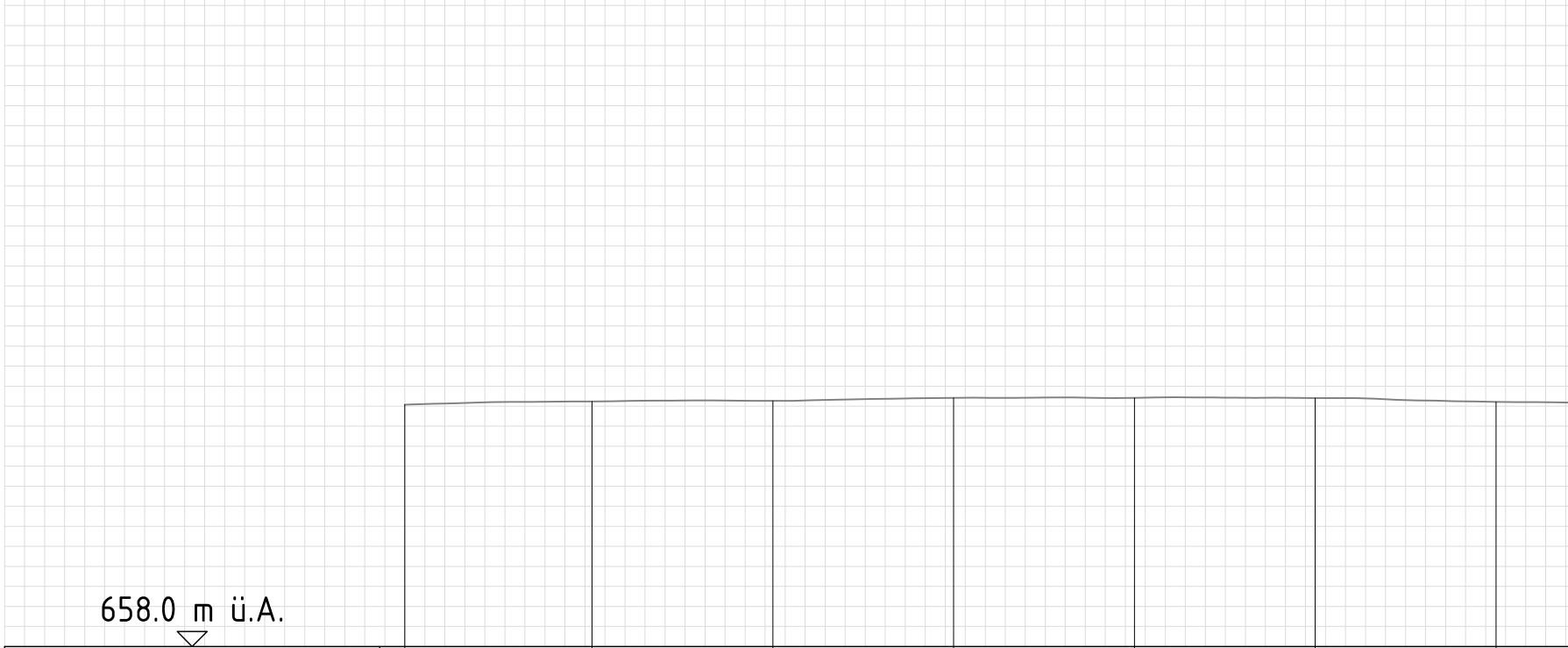

Projekthöhe							
Geländehöhe	670.078	670.232	670.263	670.415	670.415	670.398	670.210
Achsabstand	250.000	240.648	231.614	222.581	213.548	204.515	195.481

schneider consult Ziviltechniker-GmbH

S 10 Mühlviertler Schnellstraße Freistadt Nord - Rainbach Nord Vorprojekt 2015	Plan: Querprofile Maßstab: 1:250 Gezeichnet: RG
Gzl.: 15106	Datum: 21.07.2015
Einlage Nr.: -	Geprüft: -
Blatt: 1/1	Datum: -

Dateiname: O:\Projekte\2015\15106\Pläne\Entwurf\2015-07-20_Querprofile_S10_West_Tieflage.dwg
Plangröße: 0,65 m²

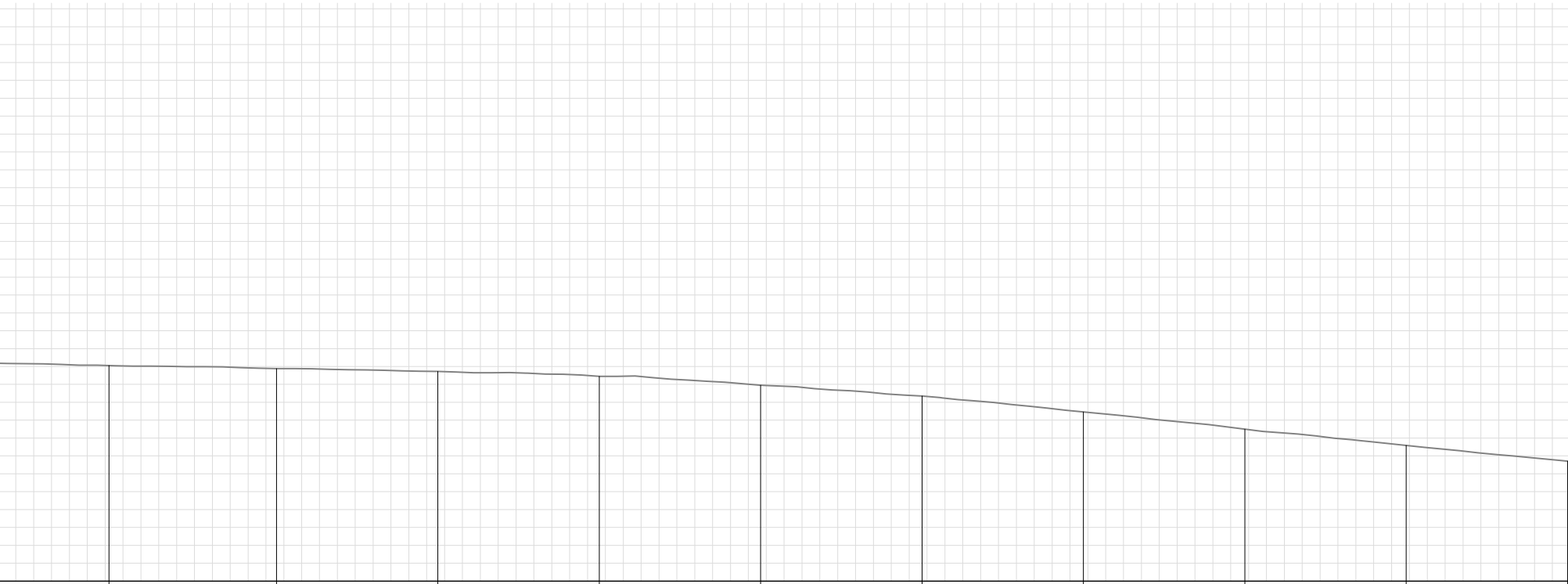

670.050	669.880	669.720	669.454	668.953	668.349	667.457	666.501	665.591	664.710
185.784	176.411	167.378	158.345	149.311	140.278	131.245	122.211	113.178	104.145

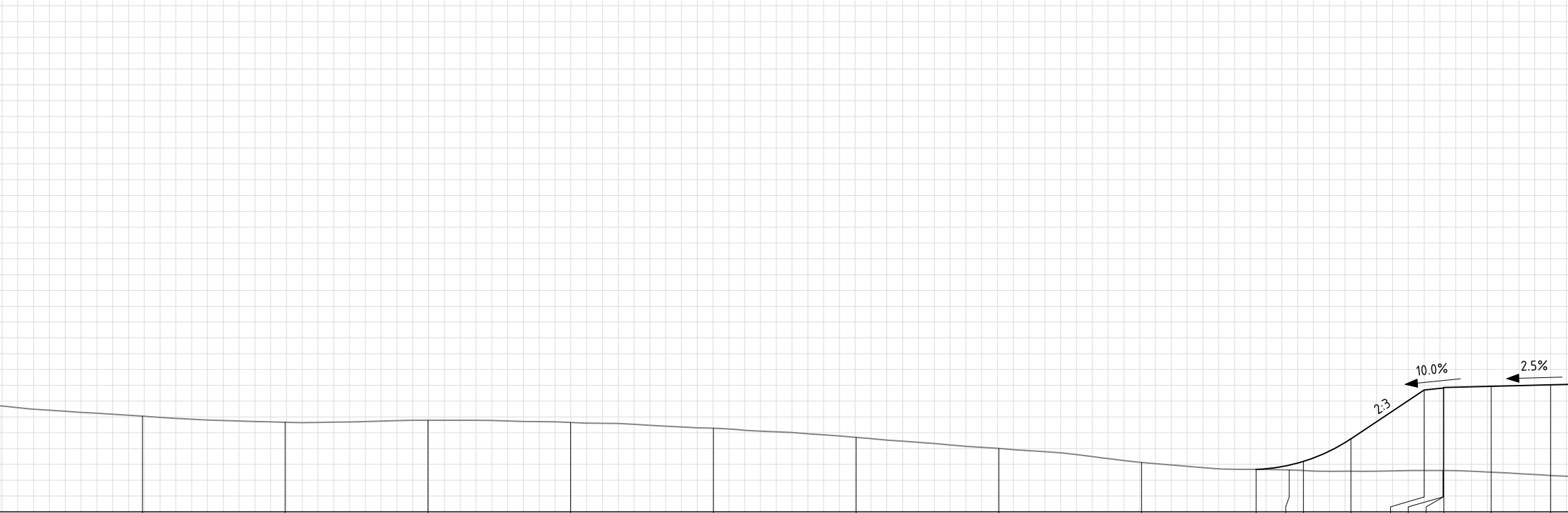

								660.686		661.191	662.617	665.706		665.828	665.858	665.933	666.027
664.057	663.661	663.784	663.650	663.289	662.708	662.010	661.118		660.644				660.610				
95.112	86.078	77.045	68.012	58.978	49.945	40.912	31.879	24.634	22.537	21.634	18.634	14.000	12.808	12.780	12.750	9.750	6.000

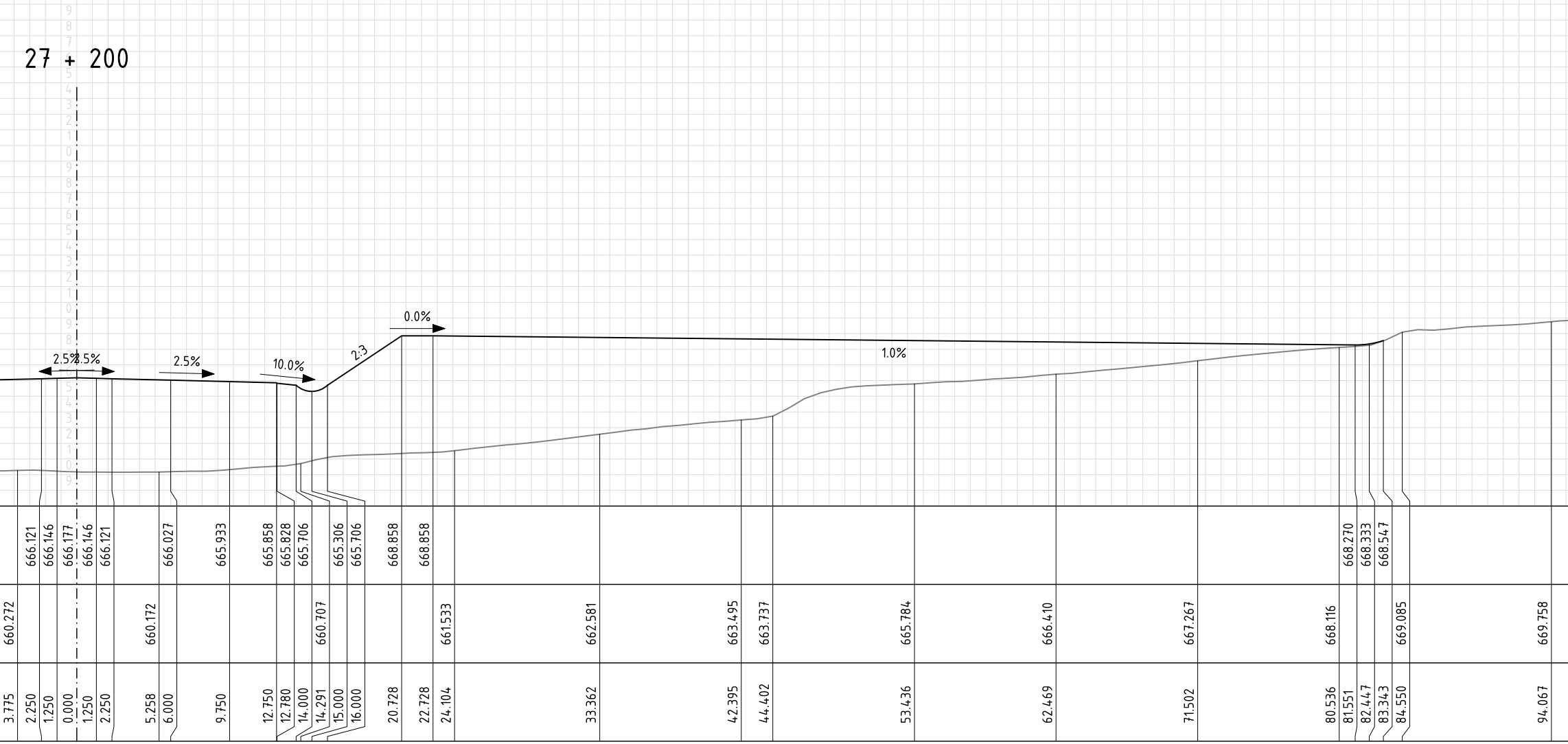
27 + 200
2.5%
2.5%
2.5%
10.0%
2:3
0.0%
1.0%
666.121
666.146
666.177
666.146
666.121
666.027
665.933
665.858
665.828
665.706
665.306
665.706
668.858
668.858
668.270
668.333
668.547
660.272
660.172
660.707
661.533
662.581
663.495
663.737
665.784
666.410
667.267
668.116
669.085
669.758
3.775
2.250
1.250
0.000
1.250
2.250
5.258
6.000
9.750
12.750
12.780
14.000
14.291
15.000
16.000
20.728
22.728
24.104
33.362
42.395
44.402
53.436
62.469
71.502
80.536
81.551
82.447
83.343
84.550
94.067

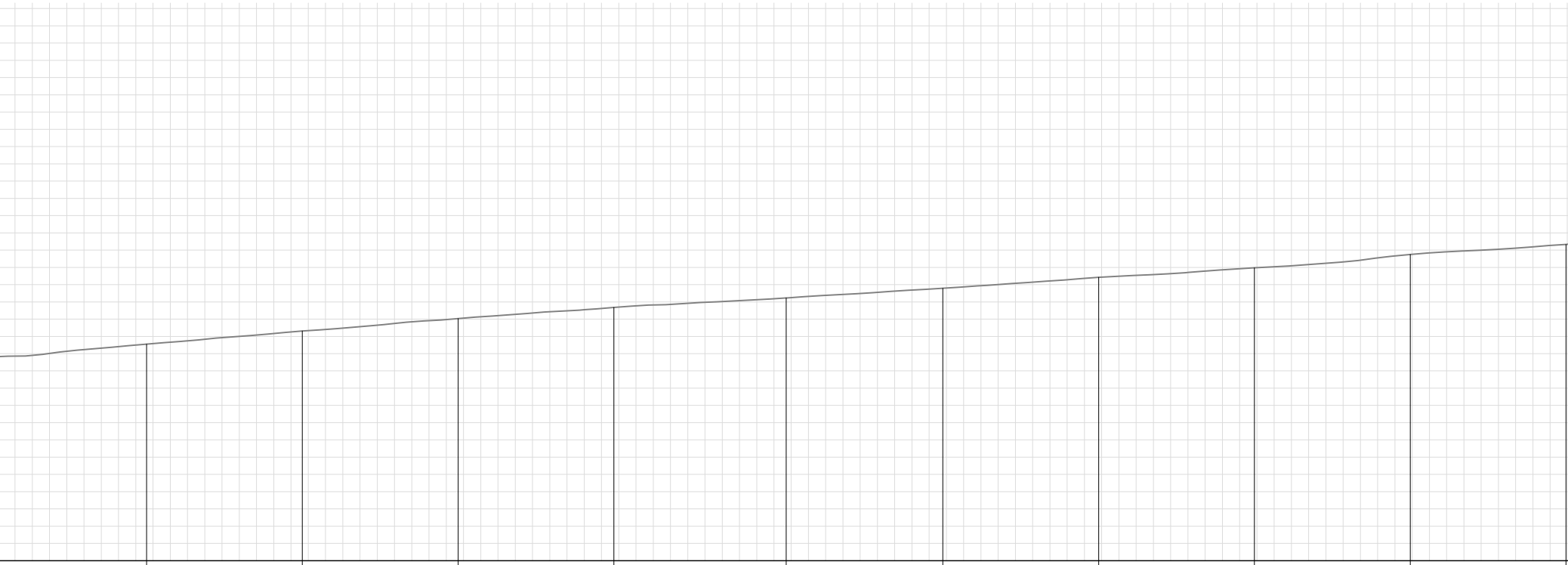

670.554	671.312	672.029	672.681	673.227	673.791	674.421	674.970	675.744	676.327
103.621	112.654	121.687	130.720	140.709	149.791	158.824	167.857	176.891	185.924

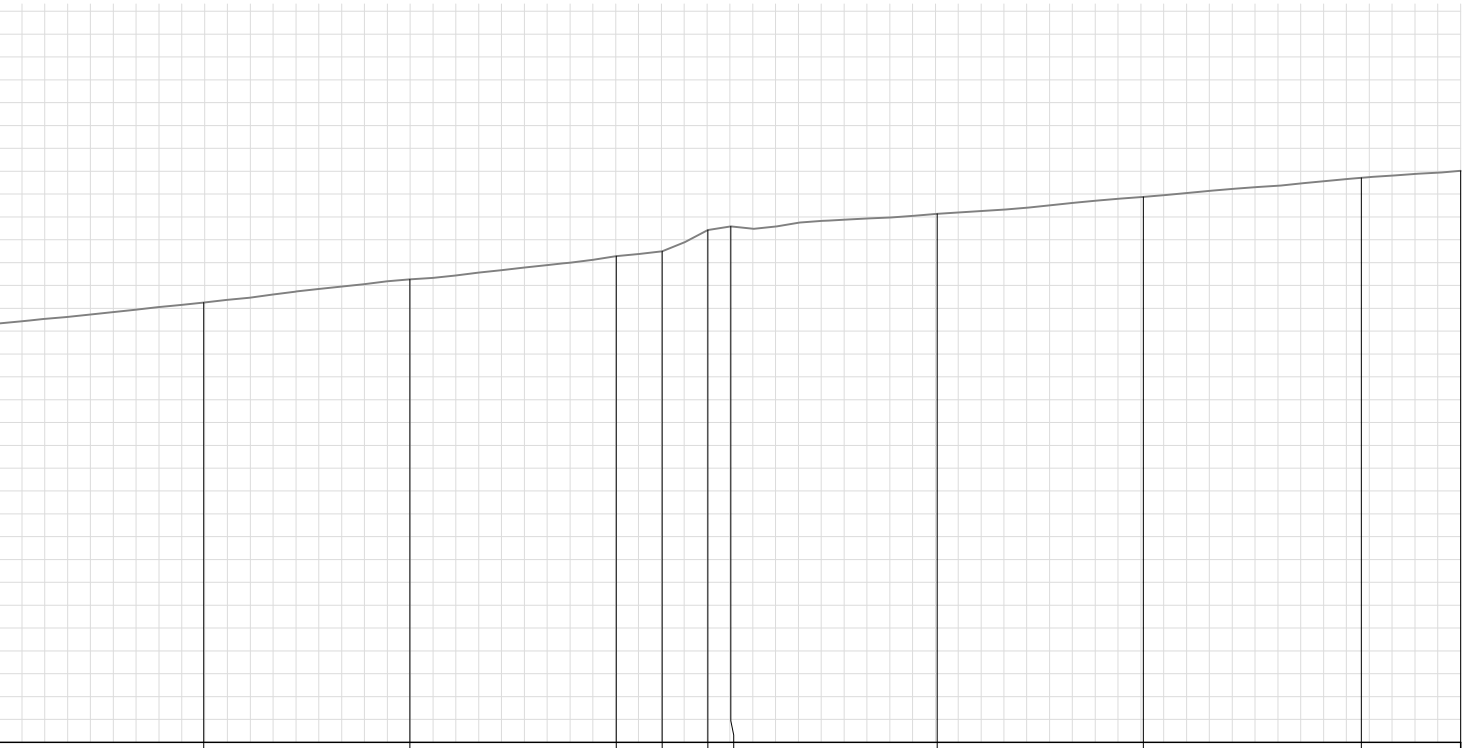

677.254	678.267	679.282	679.490	680.424	680.587	681.130	681.873	682.711	683.019
194.957	203.990	213.024	215.031	217.038	218.042	227.075	236.109	245.653	250.000

S 10 Mühlviertler Schnellstraße
Variante West, S 10 Tieflage

Querprofile M 1:250

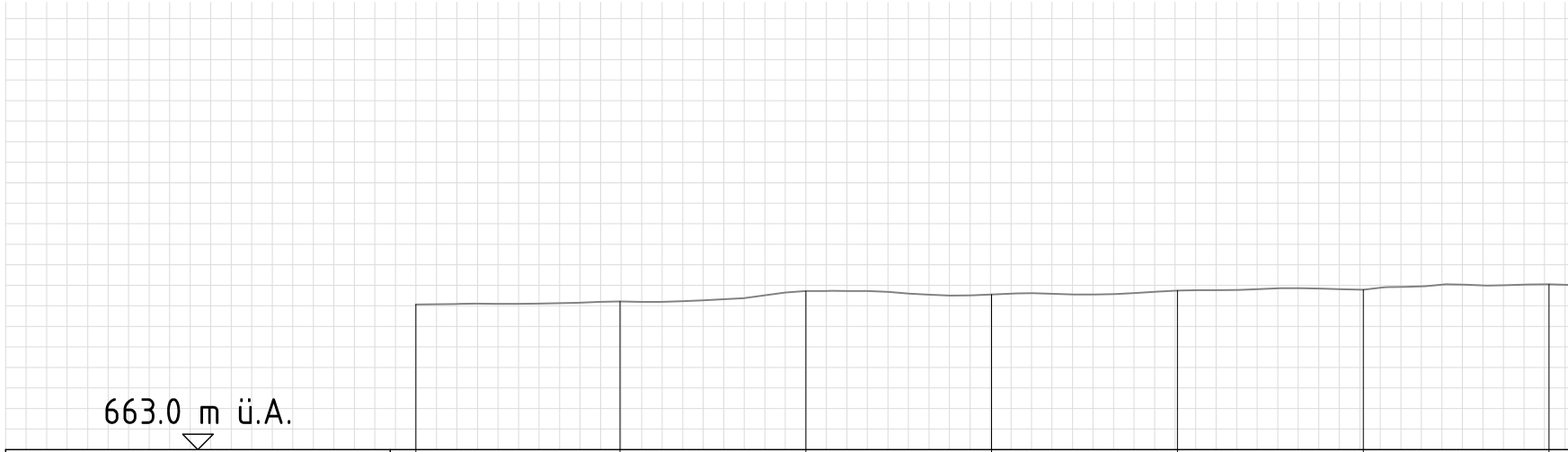

Projekthöhe							
Geländehöhe	670.071	670.219	670.723	670.555	670.750	670.786	671.055
Achsabstand	250.000	240.055	231.000	221.944	212.889	203.833	194.777

schneider consult Ziviltechniker GmbH

S 10 Mühlviertler Schnellstraße Freistadt Nord - Rainbach Nord Vorprojekt 2015	Plan: Querprofile Maßstab: 1:250 Gezeichnet: RG
Gzl.: 15106	Datum: 21.07.2015
Einlage Nr.: -	Geprüft: -
Blatt: 1/1	Datum: -

Dateiname: O:\Projekte\2015\15106\Pläne\Entwurf\2015-07-20_Querprofile_S10_West_Tieflage.dwg
Plangröße: 0,65 m²

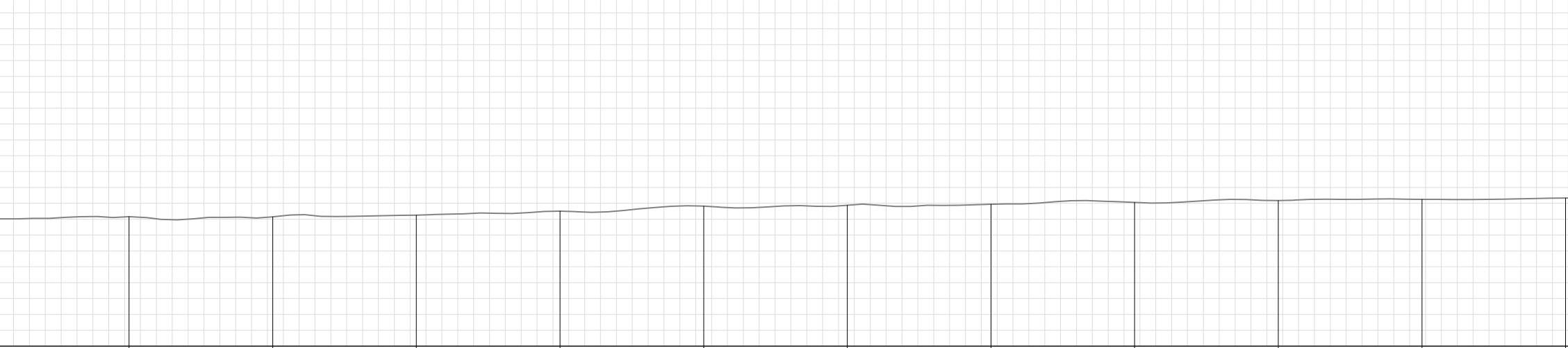

671.163	671.150	671.259	671.504	671.824	671.874	671.940	672.061	672.170	672.252	672.338
185.722	176.666	167.611	158.555	149.499	140.444	131.388	122.333	113.277	104.221	95.166

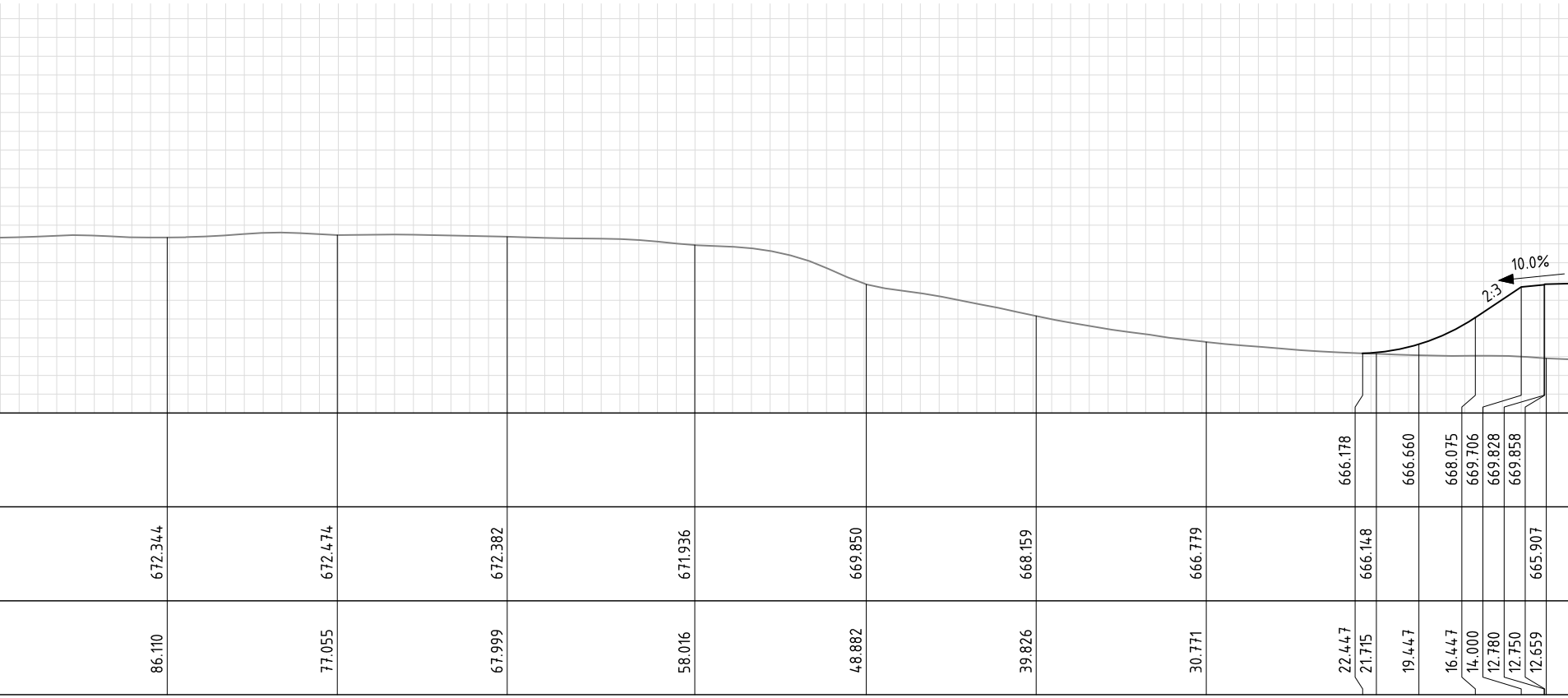
10.0%
2:3
666.178
666.660
668.075
669.706
669.828
669.858
672.344
672.474
672.382
671.936
669.850
668.159
666.779
666.148
665.907
86.110
77.055
67.999
58.016
48.882
39.826
30.771
22.447
21.715
19.447
16.447
14.000
12.780
12.750
12.659

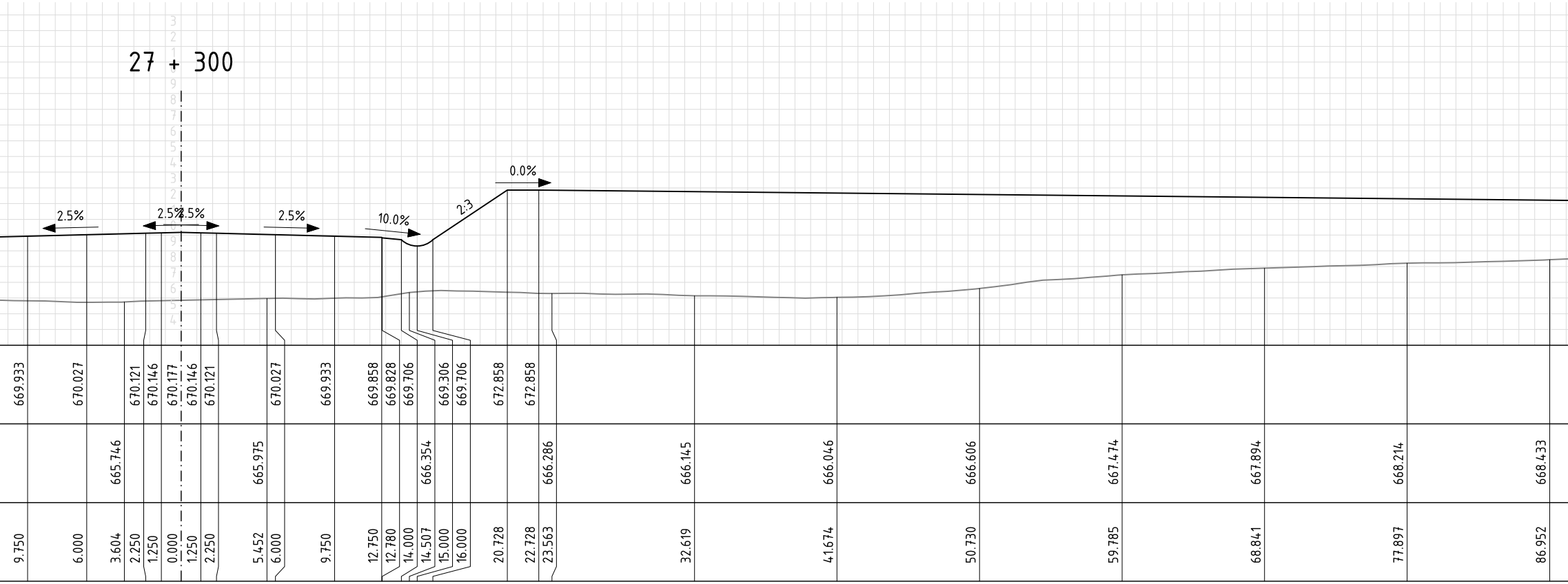
27 + 300
2.5%
2.5%
2.5%
2.5%
10.0%
2:3
0.0%
669.933
670.027
670.121
670.146
670.177
670.146
670.121
670.027
669.933
669.858
669.828
669.706
669.306
669.706
672.858
672.858
665.746
665.975
666.354
666.286
666.145
666.046
666.606
667.474
667.894
668.214
668.433
9.750
6.000
3.604
2.250
1.250
0.000
1.250
2.250
5.452
6.000
9.750
12.750
12.780
14.000
14.507
15.000
16.000
20.728
22.728
23.563
32.619
41.674
50.730
59.785
68.841
77.897
86.952

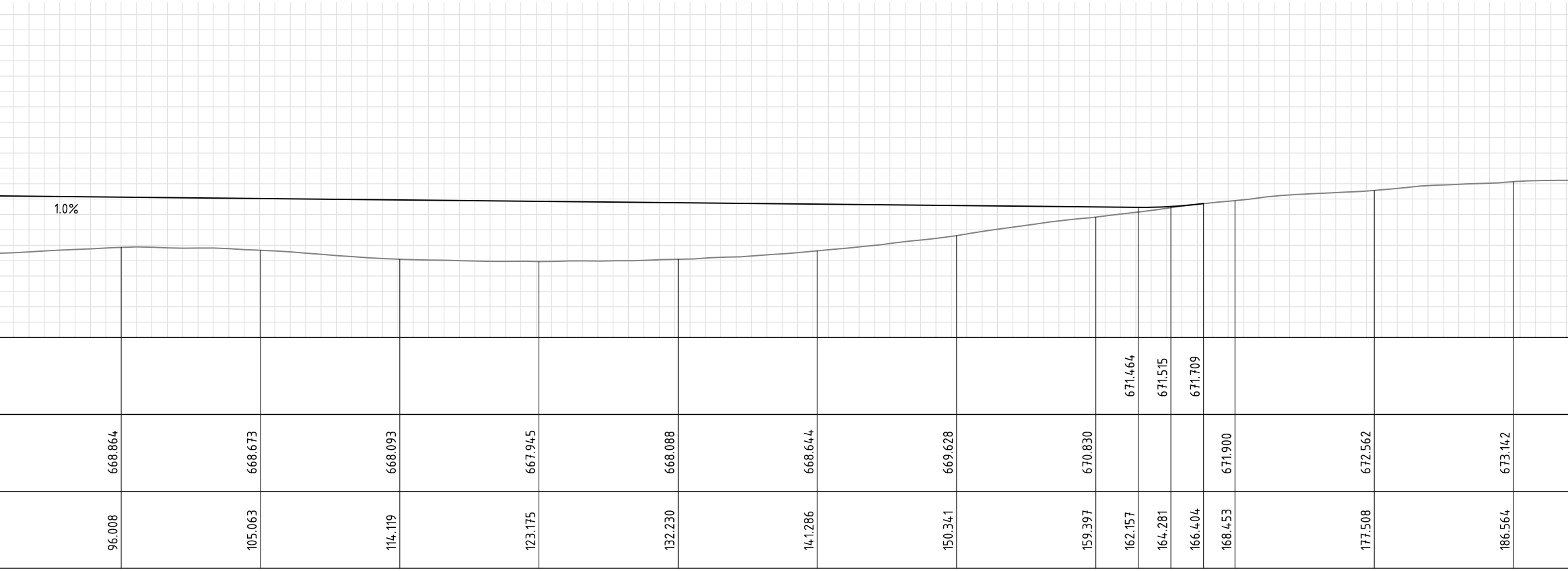
1.0%
671.464
671.515
671.709
668.864
668.673
668.093
667.945
668.088
668.644
669.628
670.830
671.900
672.562
673.142
96.008
105.063
114.119
123.175
132.230
141.286
150.341
159.397
162.157
164.281
166.404
168.453
177.508
186.564

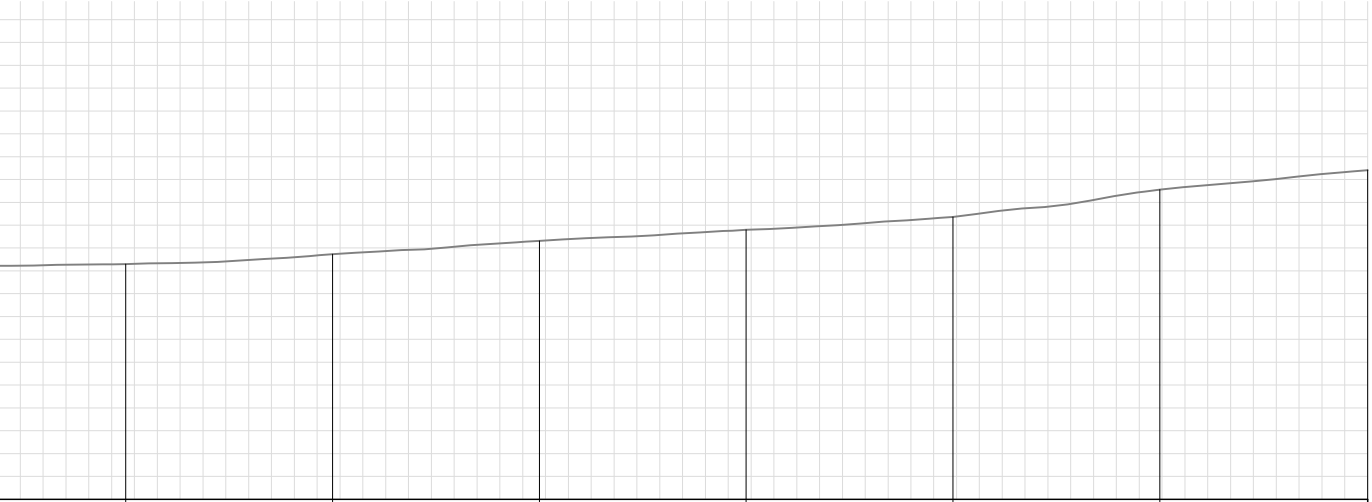

673.294	673.733	674.312	674.794	675.363	676.554	677.409
195.619	204.675	213.731	222.786	231.842	240.897	250.000

S 10 Mühlviertler Schnellstraße
Variante West, S 10 Tieflage

Querprofile M 1:250

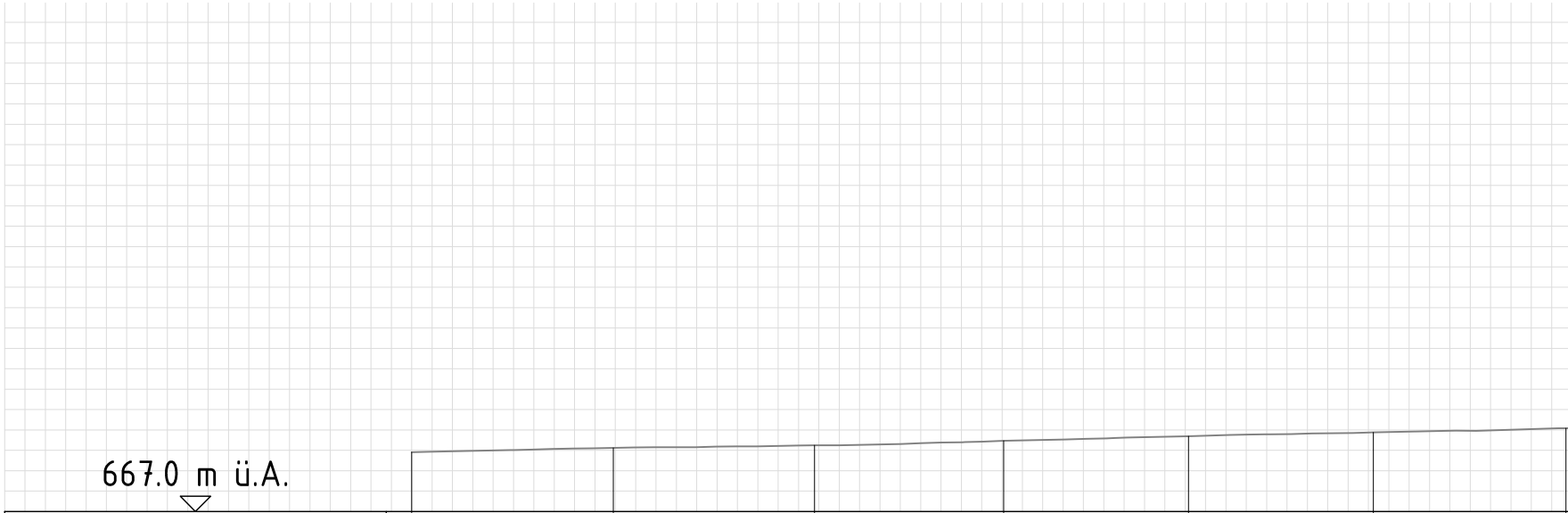

Projekthöhe							
Geländehöhe	669.911	670.123	670.248	670.467	670.695	670.883	671.087
Achsabstand	250.000	240.099	230.209	220.922	211.839	202.755	193.295

schneider
consult
Ziviltechniker GmbH

S 10 Mühlviertler Schnellstraße Freistadt Nord - Rainbach Nord Vorprojekt 2015	Plan: Querprofile Maßstab: 1:250 Gezeichnet: RG
Gzl.: 15106	Datum: 21.07.2015
Einlage Nr.: -	Geprüft: -
Blatt: 1/1	Datum: -

Dateiname: O:\Projekte\2015\15106\Pläne\Entwurf\2015-07-20_Querprofile_S10_West_Tieflage.dwg
Plangröße: 0,65 m²

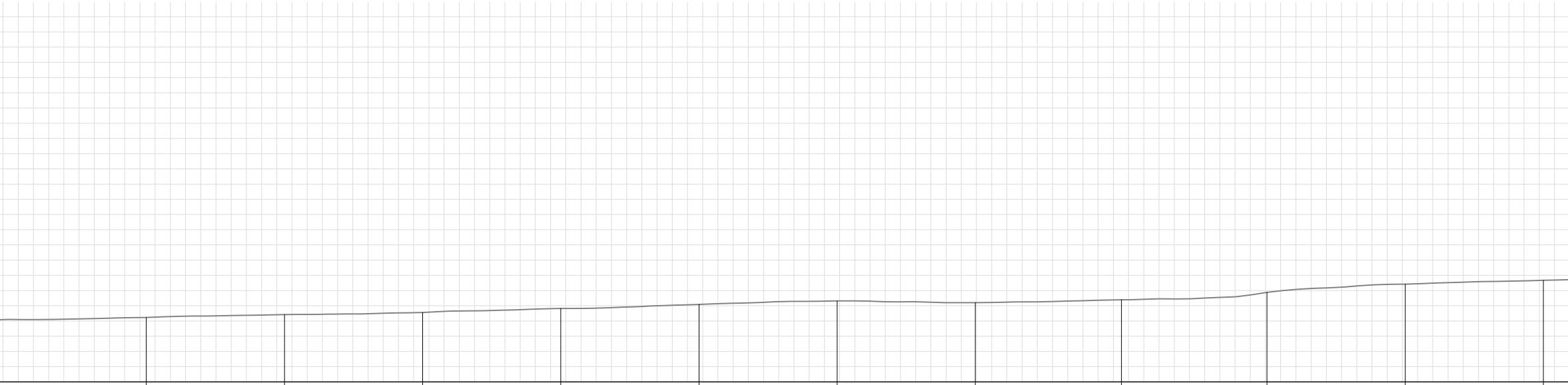

671.234	671.424	671.559	671.830	672.085	672.321	672.210	672.395	672.881	673.419	673.672
183.578	174.495	165.411	156.327	147.244	138.160	129.076	119.466	109.899	100.816	91.732

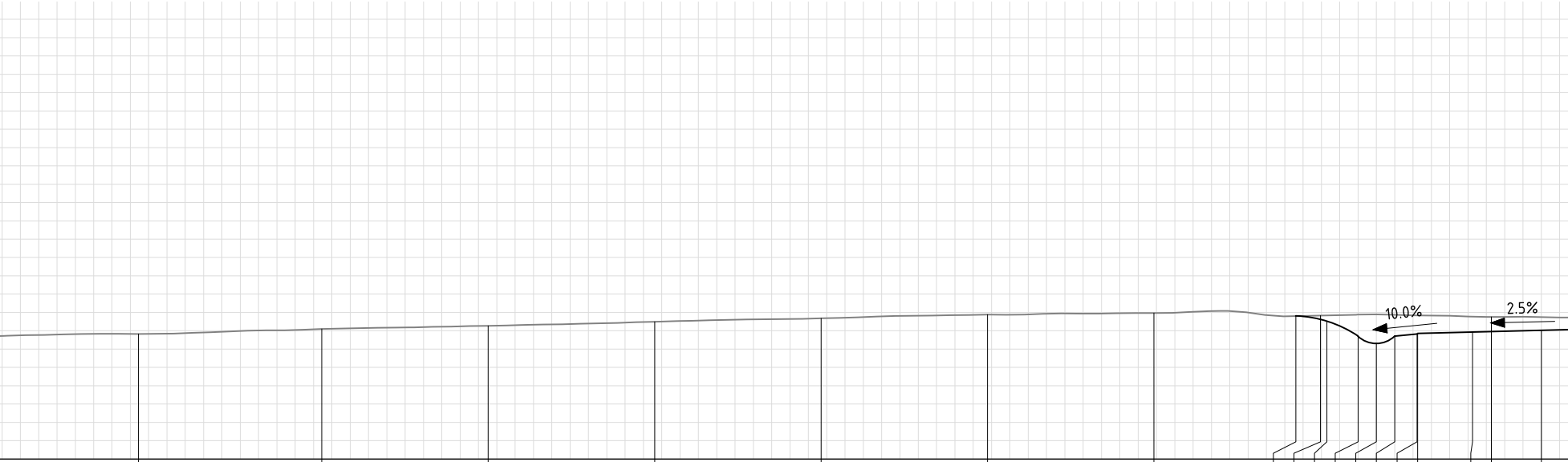

							674.802		674.513	673.706	673.306	673.706	673.828	673.858	673.933		674.027
673.830	674.100	674.274	674.496	674.678	674.882	674.970		674.831								674.752	
82.551	72.555	63.472	54.388	45.304	36.220	27.137	19.392	18.053	17.696	16.000	15.000	14.000	12.780	12.750	9.750	8.722	6.000

27 + 400

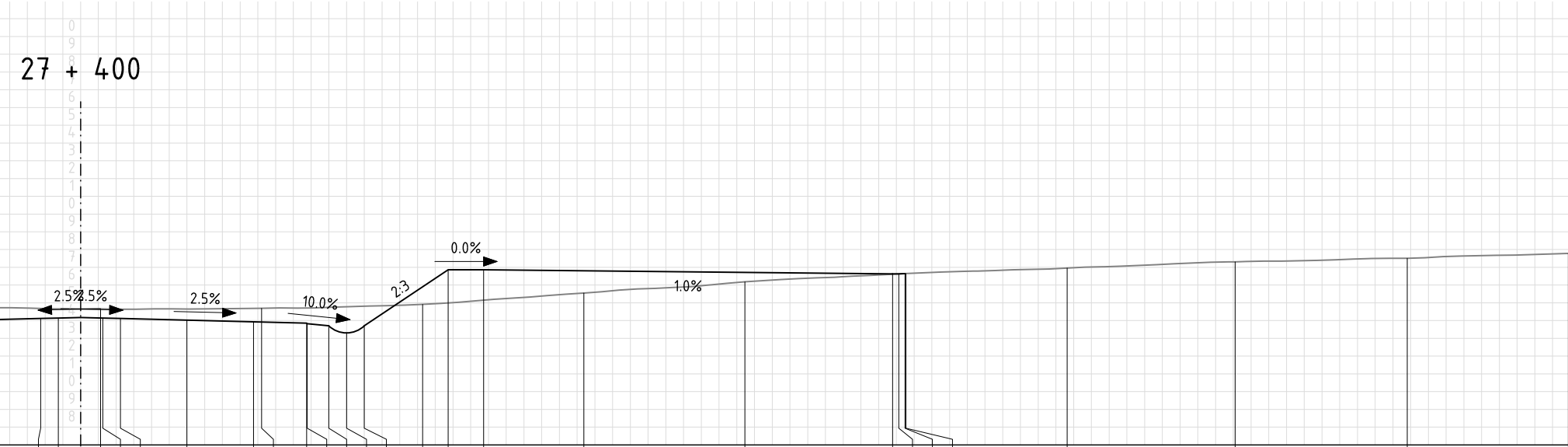

674.121		2.250
674.146		1.250
674.177		0.000
	674.660	1.124
674.146		1.250
674.121		2.250
674.027		6.000
673.933		9.750
	674.697	10.207
673.858		12.750
673.828		12.780
673.706		14.000
673.306		15.000
673.706		16.000
	674.914	19.291
676.858		20.728
676.858		22.728
	675.550	28.375
	676.182	37.459
676.628		45.784
676.630		46.135
676.643		46.486
	676.645	46.542
	676.959	55.626
	677.312	65.107
	677.512	74.803
	677.786	83.886

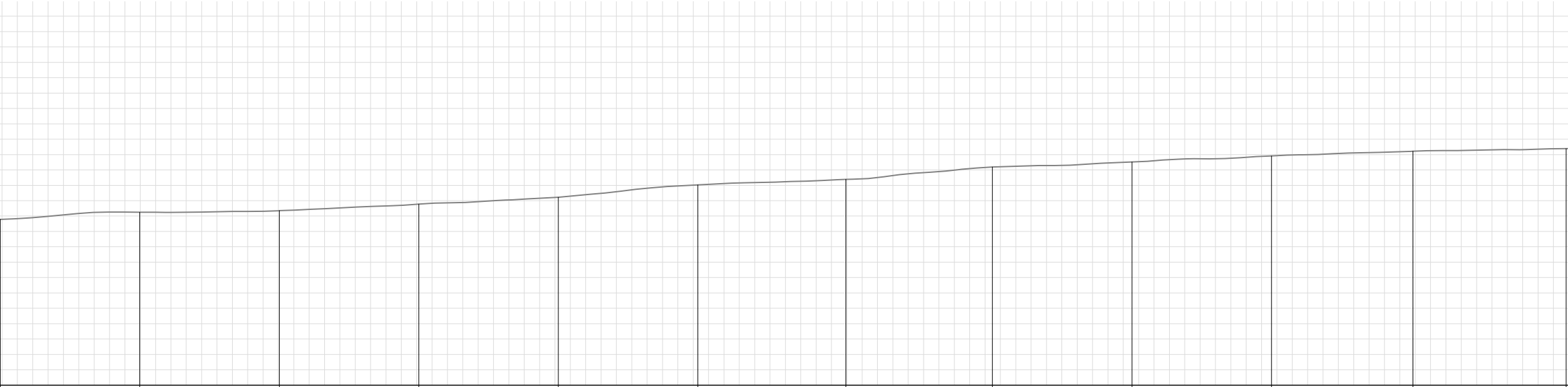

678.249	678.350	678.778	679.226	680.022	680.382	681.185	681.519	681.910	682.216	682.381
92.970	102.054	111.138	120.221	129.305	138.936	148.482	157.565	166.649	175.851	185.826

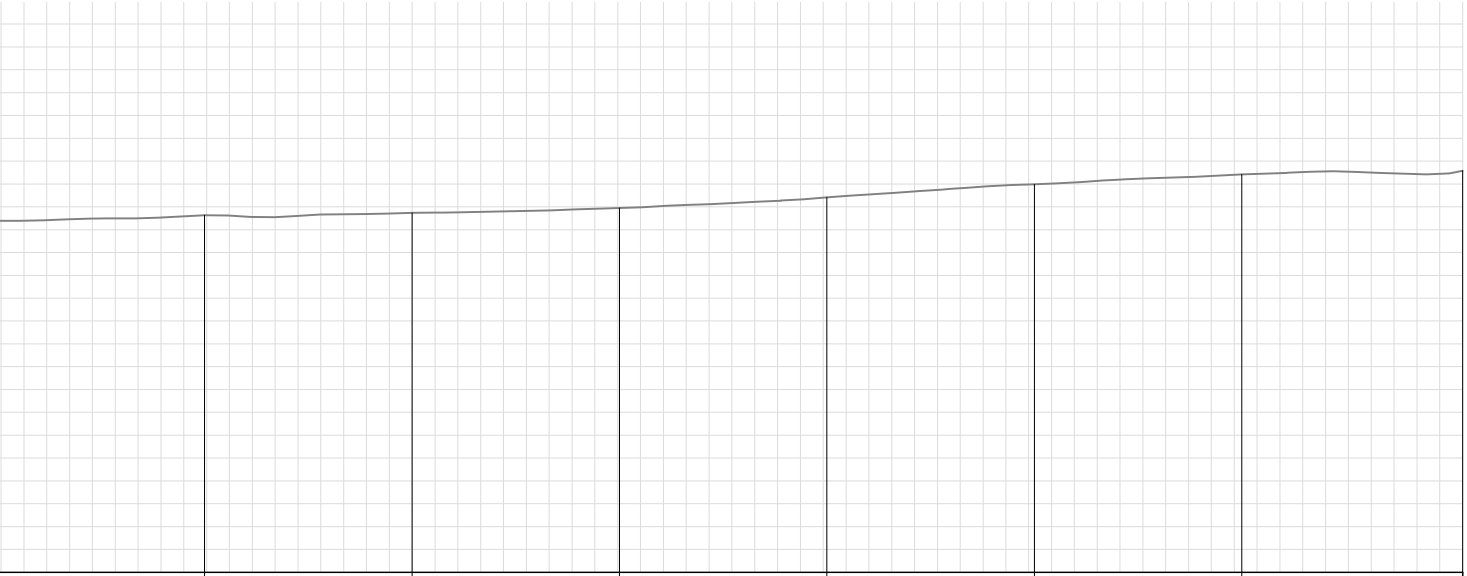

682.632	682.737	682.946	683.415	683.985	684.415	684.575
194.910	203.993	213.077	222.161	231.244	240.328	250.000

S 10 Mühlviertler Schnellstraße
Variante West, S 10 Tieflage

Querprofile M 1:250

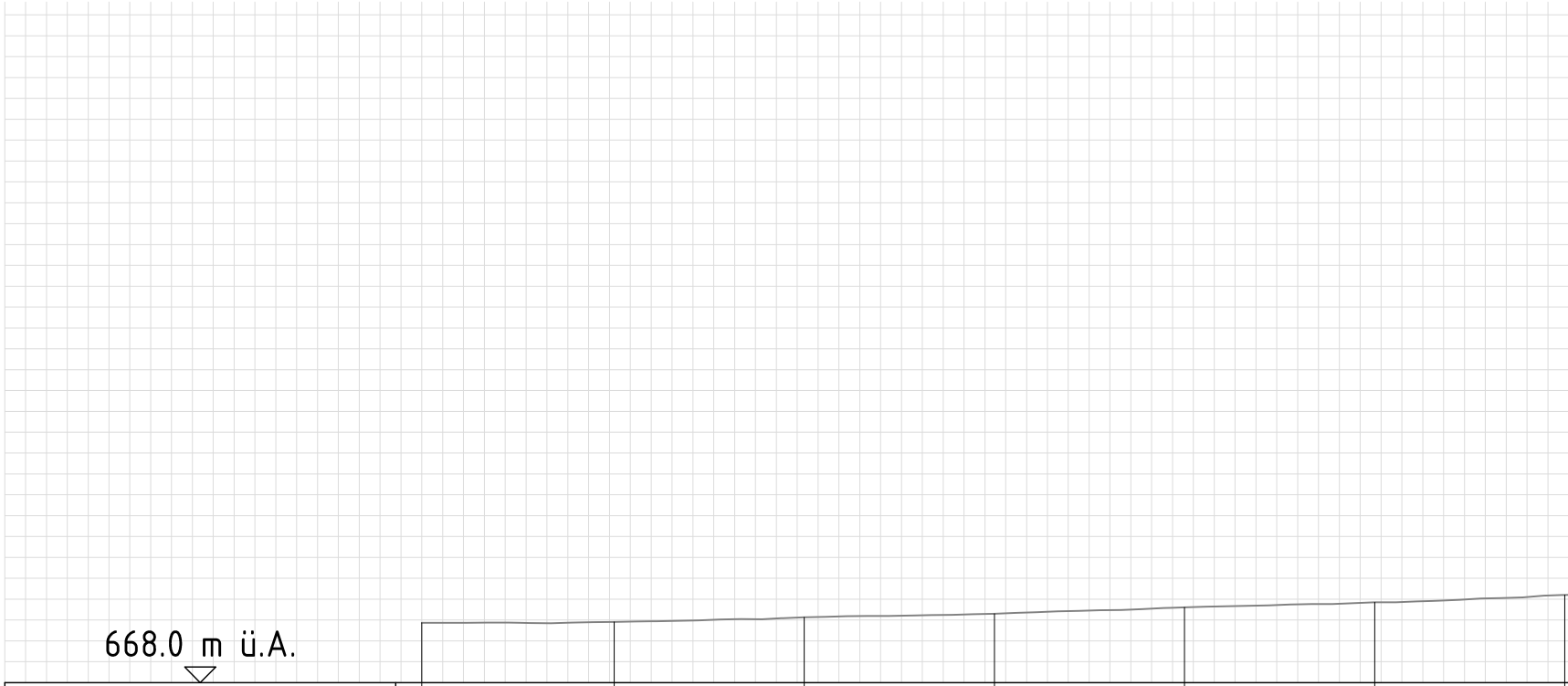

Projekthöhe							
Geländehöhe	670.865	670.906	671.136	671.303	671.608	671.854	672.200
Achsabstand	250.000	240.777	231.659	222.542	213.424	204.306	195.188

schneider
consult
Ziviltechniker GmbH

S 10 Mühlviertler Schnellstraße Freistadt Nord - Rainbach Nord Vorprojekt 2015	Plan: Querprofile Maßstab: 1:250 Gezeichnet: RG
Gzl.: 15106	Datum: 21.07.2015
Einlage Nr.: -	Geprüft: -
Blatt: 1/1	Datum: -

Dateiname: O:\Projekte\2015\15106\Pläne\Entwurf\2015-07-20_Querprofile_S10_West_Tieflage.dwg
Plangröße: 0,65 m²

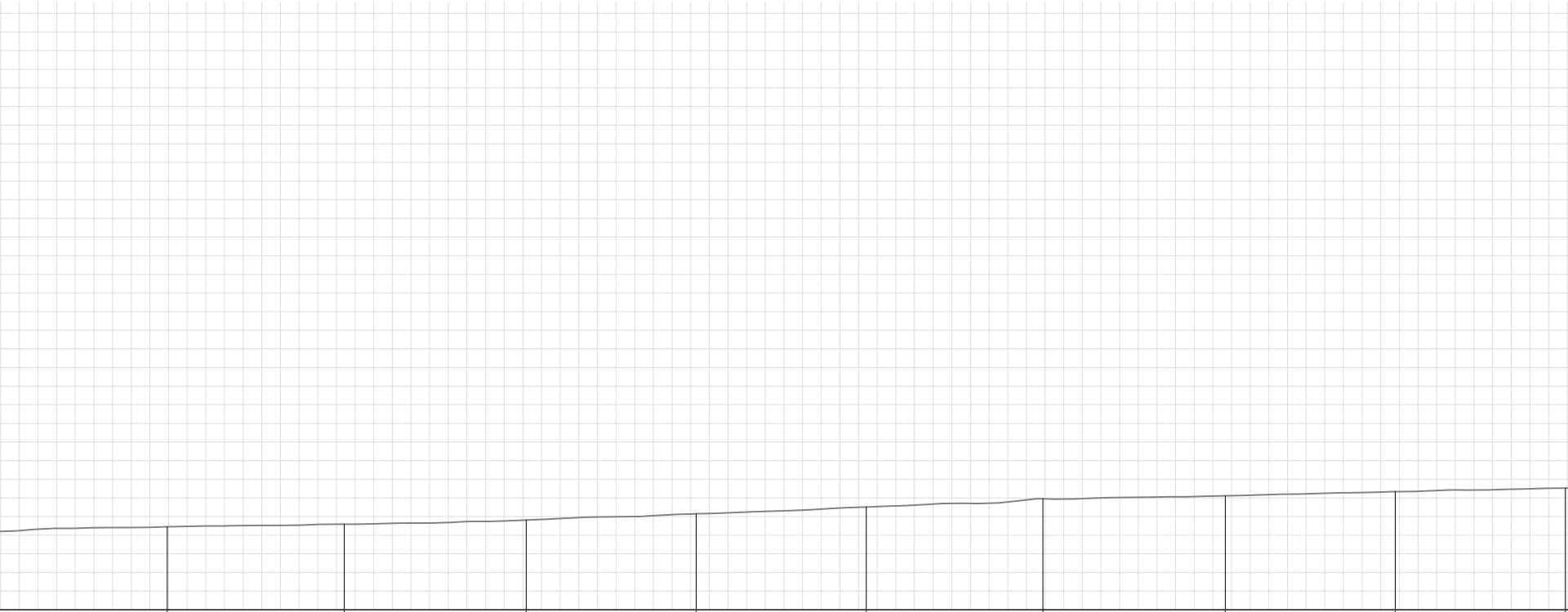

672.451	672.594	672.813	673.149	673.510	673.953	674.114	674.340	674.530
186.071	176.575	166.822	157.704	148.587	139.116	129.338	120.221	111.103

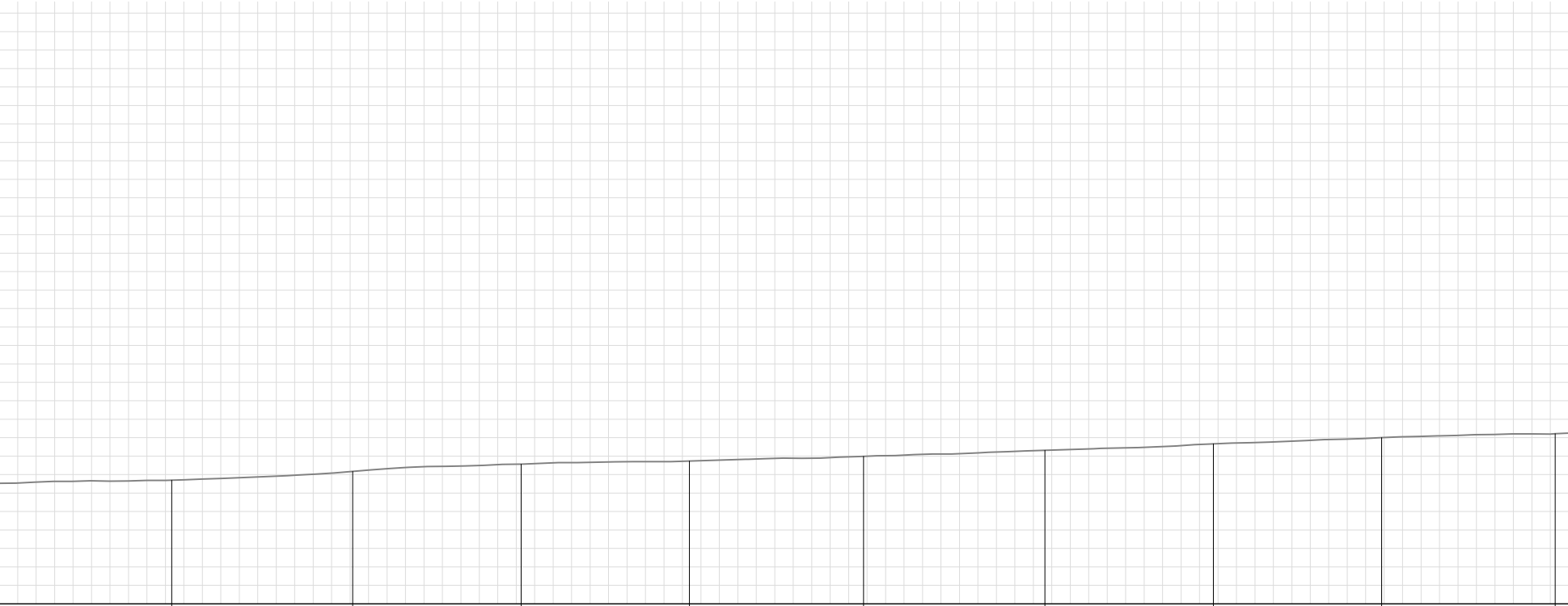

674.700	675.179	675.571	675.735	675.992	676.316	676.669	677.000	677.214
101.656	91.854	82.737	73.619	64.197	54.370	45.253	36.135	26.737

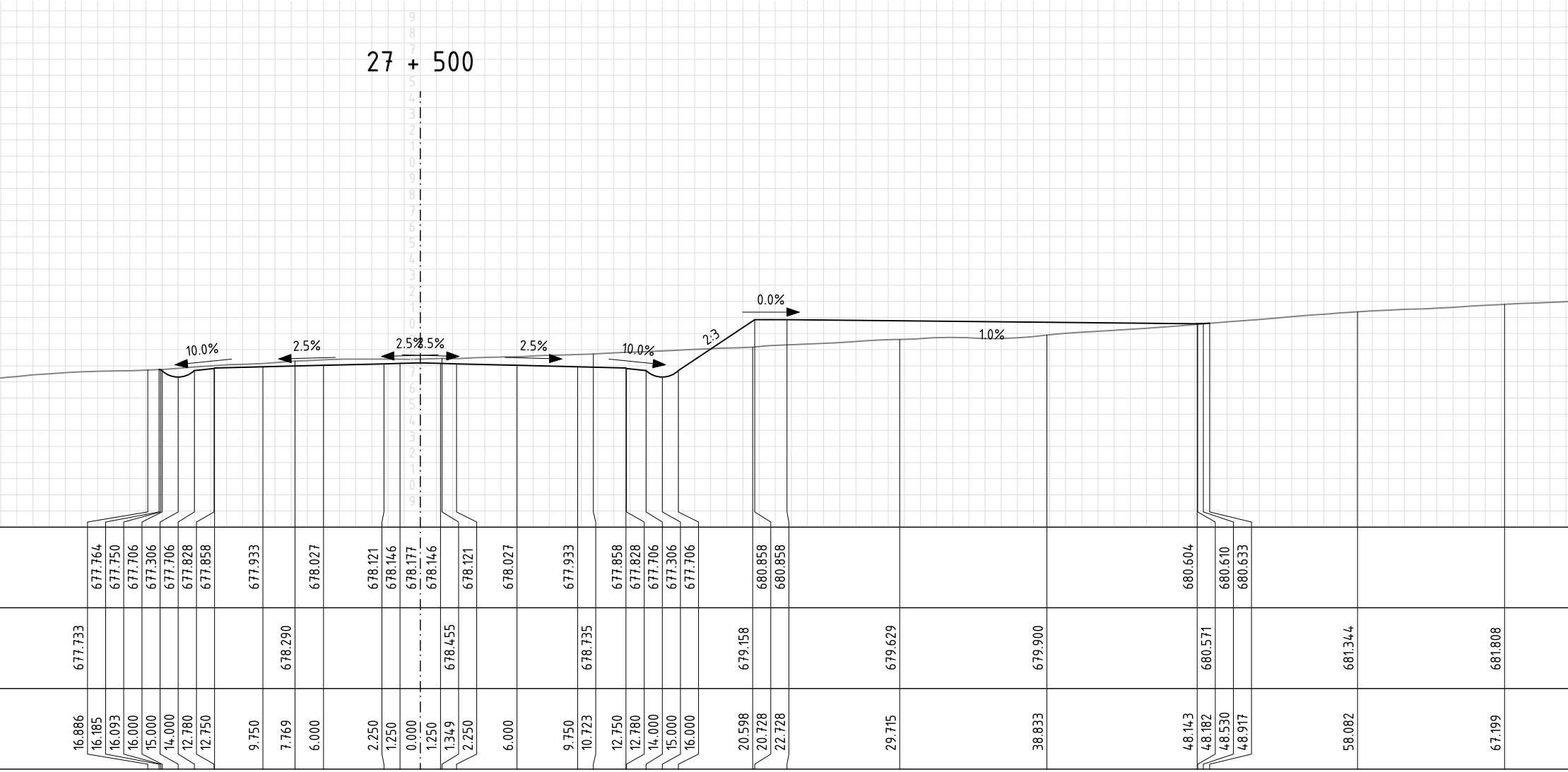
27 + 500
10.0%
2.5%
2.5%
2.5%
2.5%
10.0%
2:3
0.0%
1.0%
677.764 677.750 677.706 677.306 677.706 677.828 677.858 677.933 678.027 678.121 678.146 678.177 678.146 678.121 678.027 677.933 677.858 677.828 677.706 677.306 677.706 680.858 680.858 680.604 680.610 680.633
677.733 678.290 678.455 678.735 679.158 679.629 679.900 680.571 681.344 681.808
16.886 16.185 16.093 16.000 15.000 14.000 12.780 12.750 9.750 7.769 6.000 2.250 1.250 0.000 1.250 1.349 2.250 6.000 9.750 10.723 12.750 12.780 14.000 15.000 16.000 20.598 20.728 22.728 29.715 38.833 48.143 48.182 48.530 48.917 58.082 67.199

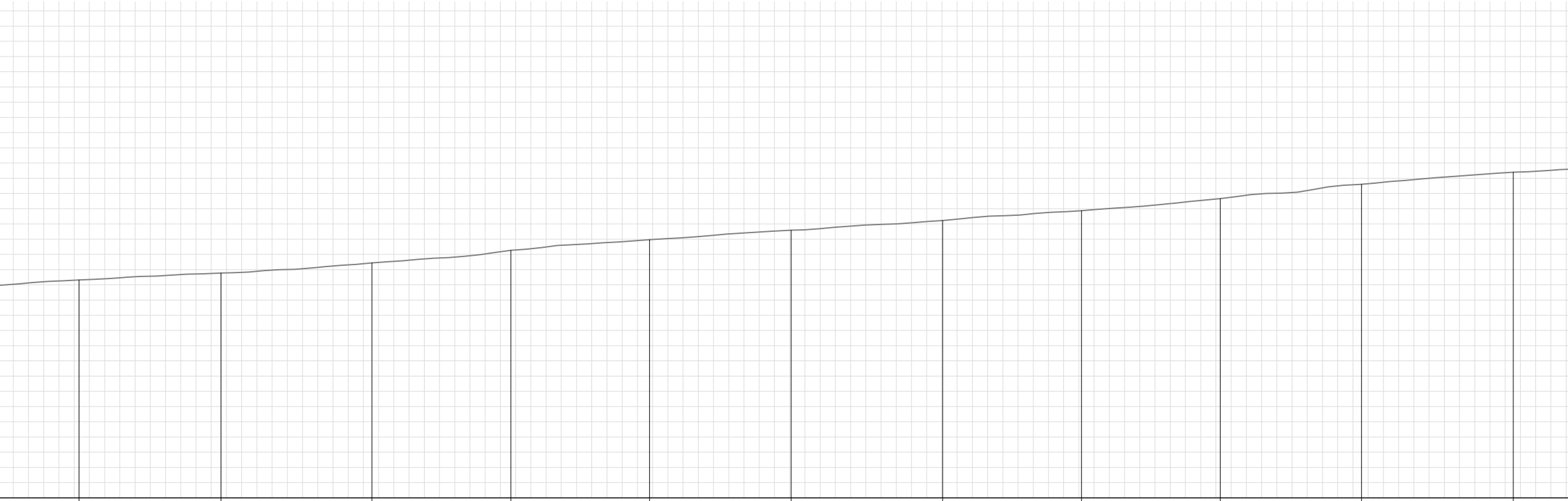

682.315	682.768	683.440	684.265	684.960	685.585	686.224	686.867	687.659	688.606	689.396
76.317	85.642	95.565	104.683	113.801	123.101	133.049	142.167	151.285	160.561	170.533

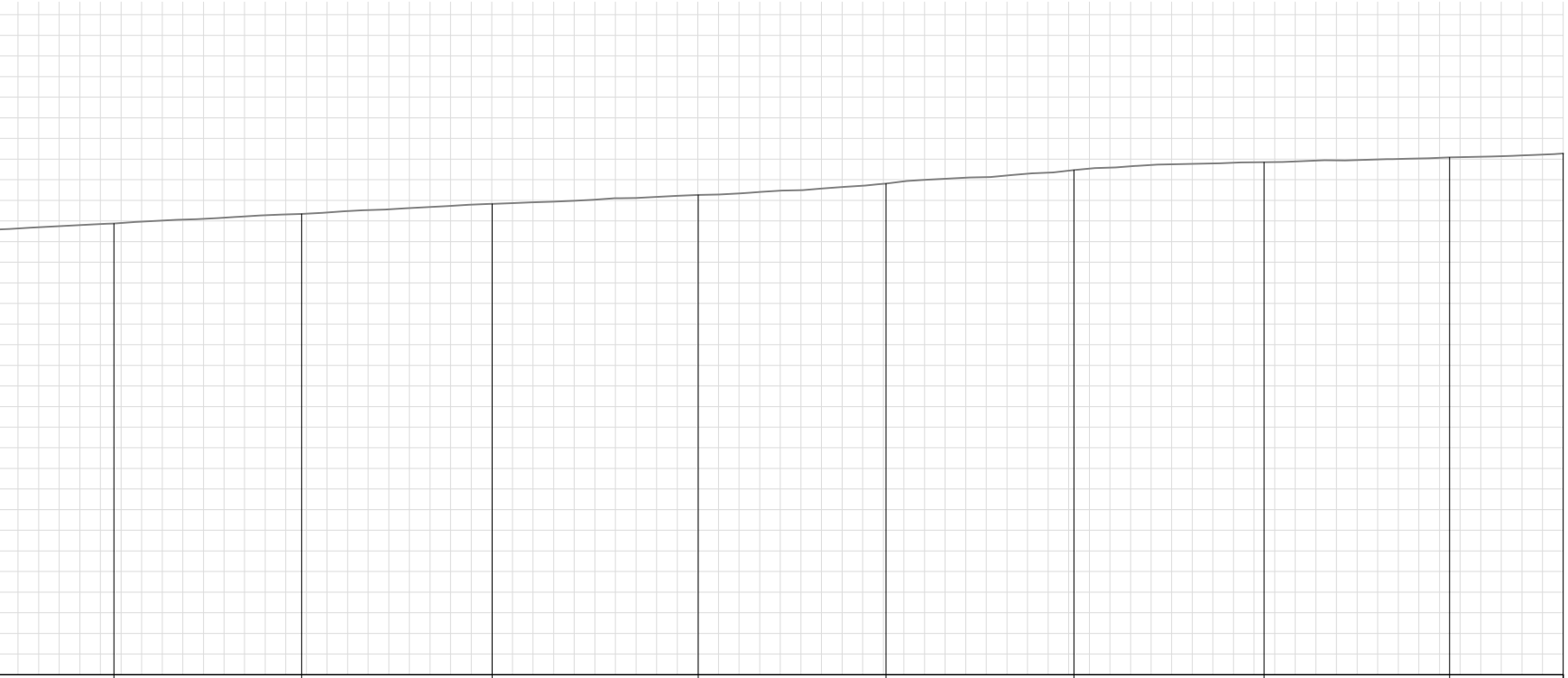

689.877	690.339	690.827	691.256	691.814	692.463	692.852	693.079	693.268
179.651	188.769	198.021	208.017	217.135	226.253	235.480	244.488	250.000